Environmental Monitoring Report

Dunmore Quarry

November 2026

This monitoring report is to satisfy the requirements of Section 66 (6) of the Protection of the Environment and Operations Act 1997, to make available, within 14 days of request, any monitoring data that relates to pollution under an Environment Protection Licence.

The monitoring of pollutants provided in this report is undertaken as per the requirements of Environment Protection Licence 77 (EPL 77 – Boral Dunmore Quarry)

This report provides environmental monitoring data for Dunmore Quarry for:

- Real-time air quality monitoring
- Deposited dust monitoring
- HiVol air sampler PM10 monitoring
- Water quality monitoring
- Blasting monitoring

Dunmore Quarry Information	
Premise Details	Boral – Dunmore Quarry
Address	Princes Highway, Dunmore NSW, 2529
Licensee	Boral Resources (NSW) PTY LTD
EPL Nº	77
EPL Location	https://apps.epa.nsw.gov.au/prpoeoapp/Detail.aspx?instid=77&id=77&option=licence&searchrange=licence&range=POEO%20licence&prp=no&status=Issued

Environmental Monitoring Report

Real-time Air Quality monitoring

Dunmore Quarry

November 2026 Report

Reporting period: August 2025 to October 2026. Realtime air quality monitoring is conducted as per condition M2.2 of EPL 77.

Dunmore Quarry Information

Premise Details	Boral – Dunmore Quarry
Address	Princes Highway, Dunmore NSW, 2529
Licensee	Boral Resources (NSW) PTY LTD
EPL No	77
EPL Location	EPA website - Licence 77

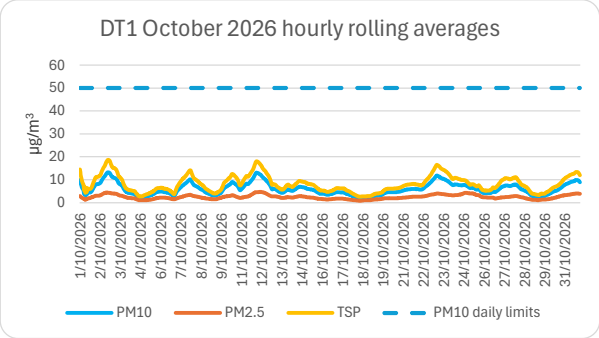

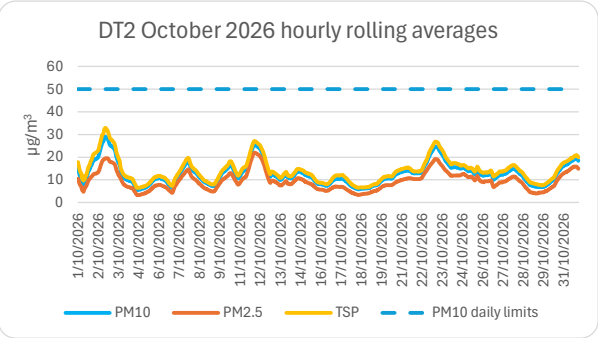

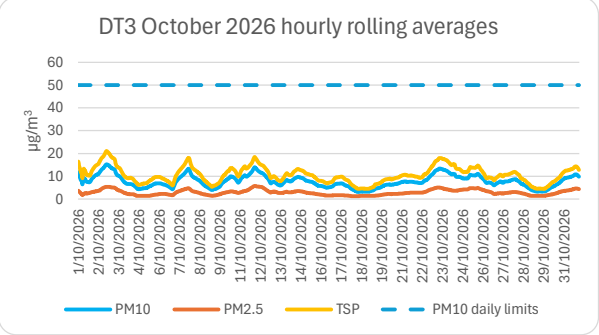

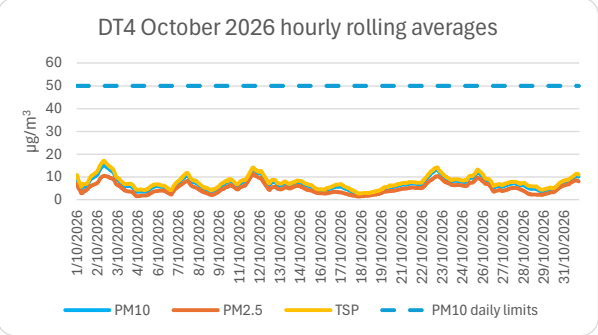

DMP	Month	Daily averages			Daily limit	Annual limit			Comments
		PM2.5	PM10	TSP	PM10	PM10	PM2.5	TSP	
		µg/m3	µg/m3	µg/m3	µg/m3	µg/m3	µg/m3	µg/m3	
DMP1	Oct-26	2.47	6.04	8.21	50	25	8	90	
DMP2	Oct-26	9.66	12.92	14.22	50	25	8	90	
DMP3	Oct-26	2.92	7.81	10.64	50	25	8	90	
DMP4	Oct-26	5.14	7.09	7.84	50	25	8	90	
DMP1	Sep-26	3.23	6.84	8.95	50	25	8	90	
DMP2	Sep-26	10.04	13.28	14.75	50	25	8	90	
DMP3	Sep-26	4.62	9.21	11.66	50	25	8	90	
DMP4	Sep-26	5.28	7.79	8.94	50	25	8	90	
DMP1	Aug-26	2.44	3.60	4.04	50	25	8	90	
DMP2	Aug-26	2.67	3.63	3.92	50	25	8	90	Unit broken - off between 27-31 August
DMP3	Aug-26	5.16	6.85	7.41	50	25	8	90	
DMP4	Aug-26	1.99	3.81	4.96	50	25	8	90	
DMP1	Jul-26	1.74	2.78	3.21	50	25	8	90	
DMP2	Jul-26	2.09	2.90	3.17	50	25	8	90	
DMP3	Jul-26	3.92	5.33	5.83	50	25	8	90	
DMP4	Jul-26	1.73	3.75	5.03	50	25	8	90	
DMP1	Jun-26	1.75	2.93	3.41	50	25	8	90	
DMP2	Jun-26	2.1	3.17	3.51	50	25	8	90	
DMP3	Jun-26	4.21	6.42	7.2	50	25	8	90	
DMP4	Jun-26	1.63	3.6	4.93	50	25	8	90	
DMP1	May-26	2.95	4.57	5.17	50	25	8	90	
DMP2	May-26	3.50	5.23	5.74	50	25	8	90	
DMP3	May-26	6.05	8.64	9.42	50	25	8	90	
DMP4	May-26	2.52	5.49	7.19	50	25	8	90	
DMP1	Apr-26	3.08	4.76	5.41	50	25	8	90	
DMP2	Apr-26	3.85	5.89	6.49	50	25	8	90	
DMP3	Apr-26	6.78	9.35	10.11	50	25	8	90	

DMP4	Apr-26	2.76	5.87	7.63	50	25	8	90	
DMP1	Mar-26	4.31	8.02	9.27	50	25	8	90	
DMP2	Mar-26	5.89	11.09	12.70	50	25	8	90	Solar system failure led to missing data between 22-24 and 27-30 March
DMP3	Mar-26	9.30	16.85	19.25	50	25	8	90	
DMP4	Mar-26	3.77	10.26	13.68	50	25	8	90	
DMP1	Feb-26	6.31	10.27	11.57	50	25	8	90	
DMP2	Feb-26	7.53	12.24	13.61	50	25	8	90	
DMP3	Feb-26	11.73	18.19	20.29	50	25	8	90	
DMP4	Feb-26	5.60	12.10	15.45	50	25	8	90	
DMP1	Jan-26	6.57	18.88	20.04	50	25	8	90	
DMP2	Jan-26	2.75	4.12	4.31	50	25	8	90	
DMP3	Jan-26	10.22	34.34	36.63	50	25	8	90	
DMP4	Jan-26	1.66	3.86	4.10	50	25	8	90	
DMP1	Dec-25	7.74	22.95	24.38	50	25	8	90	
DMP2	Dec-25	1.49	2.82	2.95	50	25	8	90	
DMP3	Dec-25	6.57	17.91	18.30	50	25	8	90	
DMP4	Dec-25	1.83	105.12	14.32	50	25	8	90	Issues with data synchronization led to very high values being recorded
DMP1	Nov-25	4.85	17.31	19.11	50	25	8	90	
DMP2	Nov-25	1.59	2.85	2.95	50	25	8	90	
DMP3	Nov-25	7.50	28.63	31.31	50	25	8	90	
DMP4	Nov-25	1.07	3.85	4.07	50	25	8	90	
DMP1	Oct-25	5.32	16.93	18.58	50	25	8	90	
DMP2	Oct-25	1.37	2.45	2.59	50	25	8	90	
DMP3	Oct-25	7.62	24.72	26.80	50	25	8	90	
DMP4	Oct-25	1.53	5.05	5.28	50	25	8	90	
DMP1	Oct-25	5.32	16.93	18.58	50	25	8	90	
DMP2	Oct-25	1.37	2.45	2.59	50	25	8	90	
DMP3	Oct-25	7.62	24.72	26.80	50	25	8	90	
DMP4	Oct-25	1.53	5.05	5.28	50	25	8	90	
DMP1	Sep-25	3.23	11.50	12.79	50	25	8	90	
DMP2	Sep-25	0.13	0.20	0.20	50	25	8	90	
DMP3	Sep-25	6.33	19.71	21.57	50	25	8	90	
DMP4	Sep-25	0.51	2.43	2.61	50	25	8	90	
DMP1	Aug-25	2.17	6.79	7.28	50	25	8	90	
DMP2	Aug-25	0.00	0.01	0.01	50	25	8	90	Air pump broken
DMP3	Aug-25	3.99	12.01	12.82	50	25	8	90	
DMP4	Aug-25	0.30	1.32	1.39	50	25	8	90	

Dunmore Quarry Monitoring Locations.

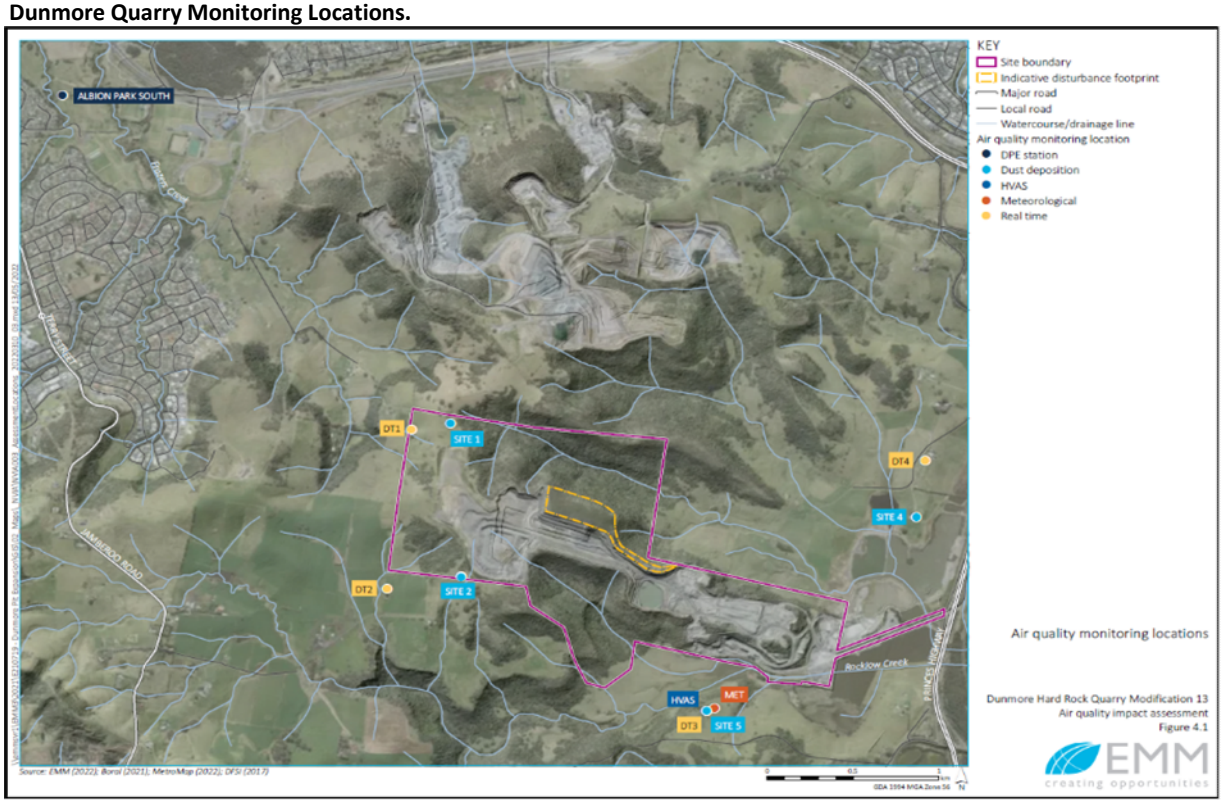

Environmental Monitoring Report

Air / Dust Monitoring — Deposited Dust

Dunmore Quarry

November 2026 Report

Reporting period: July 2025 to October 2026. Deposited dust results are received one month in arrears. Air Quality Monitoring is conducted as per

Dunmore Quarry Information

Premise Details	Boral – Dunmore Quarry
Address	Princes Highway, Dunmore NSW, 2529
Licensee	Boral Resources (NSW) PTY LTD
EPL No	77
EPL Location	EPA website - Licence 77

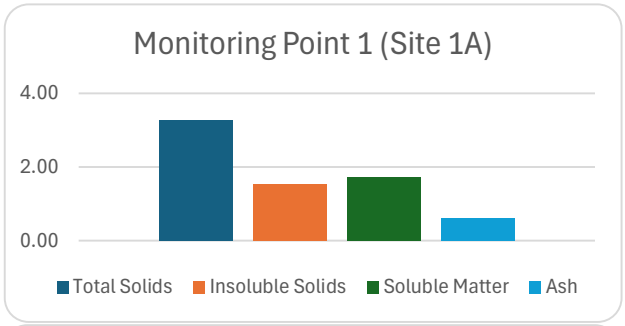

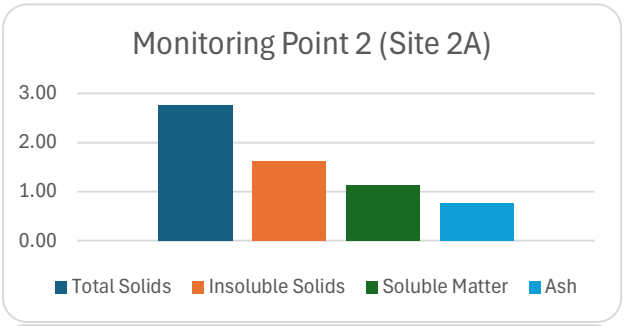

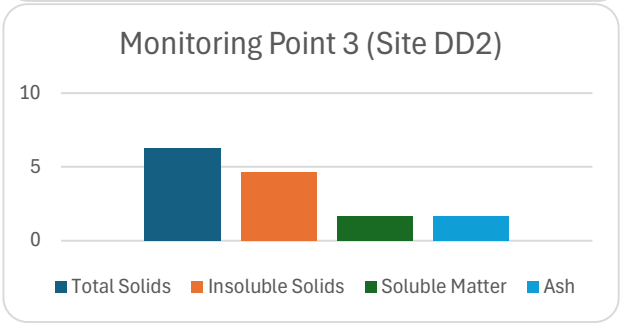

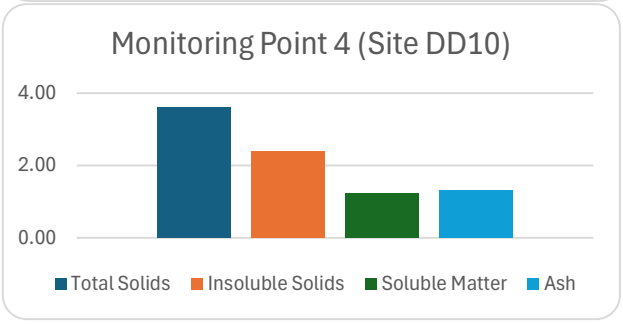

Deposited Dust (g/m²/month)

Location	Date Received	Pollutant	Measurement	Unit	Comments
October 2026					
Monitoring Point 1 (Site 1A)	21/11/2026	Total Solids	3.26	g/m²/month	
Monitoring Point 1 (Site 1A)	21/11/2026	Insoluble Solids	1.54	g/m²/month	
Monitoring Point 1 (Site 1A)	21/11/2026	Soluble Matter	1.73	g/m²/month	
Monitoring Point 1 (Site 1A)	21/11/2026	Ash	0.61	g/m²/month	
Monitoring Point 2 (Site 2A)	21/11/2026	Total Solids	2.75	g/m²/month	
Monitoring Point 2 (Site 2A)	21/11/2026	Insoluble Solids	1.62	g/m²/month	
Monitoring Point 2 (Site 2A)	21/11/2026	Soluble Matter	1.13	g/m²/month	
Monitoring Point 2 (Site 2A)	21/11/2026	Ash	0.76	g/m²/month	
Monitoring Point 3 (Site DD2)	30/10/2026	Total Solids	6.26	g/m²/month	
Monitoring Point 3 (Site DD2)	30/10/2026	Insoluble Solids	4.65	g/m²/month	
Monitoring Point 3 (Site DD2)	30/10/2026	Soluble Matter	1.62	g/m²/month	
Monitoring Point 3 (Site DD2)	30/10/2026	Ash	1.65	g/m²/month	
Monitoring Point 4 (Site DD10)	30/10/2026	Total Solids	3.62	g/m²/month	
Monitoring Point 4 (Site DD10)	30/10/2026	Insoluble Solids	2.39	g/m²/month	
Monitoring Point 4 (Site DD10)	30/10/2026	Soluble Matter	1.23	g/m²/month	
Monitoring Point 4 (Site DD10)	30/10/2026	Ash	1.31	g/m²/month	
September 2026					
Monitoring Point 1 (Site 1A)	21/11/2026	Total Solids	3.16	g/m²/month	
Monitoring Point 1 (Site 1A)	21/11/2026	Insoluble Solids	1.49	g/m²/month	
Monitoring Point 1 (Site 1A)	21/11/2026	Soluble Matter	1.67	g/m²/month	
Monitoring Point 1 (Site 1A)	21/11/2026	Ash	0.59	g/m²/month	
Monitoring Point 2 (Site 2A)	21/11/2026	Total Solids	2.66	g/m²/month	
Monitoring Point 2 (Site 2A)	21/11/2026	Insoluble Solids	1.57	g/m²/month	

Location	Date Received	Pollutant	Measurement	Unit	Comments
Monitoring Point 2 (Site 2A)	21/11/2026	Soluble Matter	1.09	g/m²/month	
Monitoring Point 2 (Site 2A)	21/11/2026	Ash	0.69	g/m²/month	
Monitoring Point 3 (Site DD2)	30/10/2026	Total Solids	4.45	g/m²/month	
Monitoring Point 3 (Site DD2)	30/10/2026	Insoluble Solids	2.46	g/m²/month	
Monitoring Point 3 (Site DD2)	30/10/2026	Soluble Matter	1.99	g/m²/month	
Monitoring Point 3 (Site DD2)	30/10/2026	Ash	0.84	g/m²/month	
Monitoring Point 4 (Site DD10)	30/10/2026	Total Solids	3.19	g/m²/month	
Monitoring Point 4 (Site DD10)	30/10/2026	Insoluble Solids	2.03	g/m²/month	
Monitoring Point 4 (Site DD10)	30/10/2026	Soluble Matter	1.17	g/m²/month	
Monitoring Point 4 (Site DD10)	30/10/2026	Ash	0.89	g/m²/month	
August 2026					
Monitoring Point 1 (Site 1A)	1/10/2026	Total Solids	1.44	g/m²/month	
Monitoring Point 1 (Site 1A)	1/10/2026	Insoluble Solids	0.53	g/m²/month	
Monitoring Point 1 (Site 1A)	1/10/2026	Soluble Matter	0.92	g/m²/month	
Monitoring Point 1 (Site 1A)	1/10/2026	Ash	0.40	g/m²/month	
Monitoring Point 2 (Site 2A)	1/10/2026	Total Solids	1.98	g/m²/month	
Monitoring Point 2 (Site 2A)	1/10/2026	Insoluble Solids	0.98	g/m²/month	
Monitoring Point 2 (Site 2A)	1/10/2026	Soluble Matter	1.00	g/m²/month	
Monitoring Point 2 (Site 2A)	1/10/2026	Ash	0.74	g/m²/month	
Monitoring Point 3 (Site DD2)	1/10/2026	Total Solids	7.58	g/m²/month	
Monitoring Point 3 (Site DD2)	1/10/2026	Insoluble Solids	3.05	g/m²/month	
Monitoring Point 3 (Site DD2)	1/10/2026	Soluble Matter	4.52	g/m²/month	
Monitoring Point 3 (Site DD2)	1/10/2026	Ash	1.10	g/m²/month	
Monitoring Point 4 (Site DD10)	1/10/2026	Total Solids	2.27	g/m²/month	
Monitoring Point 4 (Site DD10)	1/10/2026	Insoluble Solids	2.01	g/m²/month	
Monitoring Point 4 (Site DD10)	1/10/2026	Soluble Matter	0.26	g/m²/month	
Monitoring Point 4 (Site DD10)	1/10/2026	Ash	0.86	g/m²/month	
July 2026					
Monitoring Point 1 (Site 1A)	31/08/2026	Total Solids	0.75	g/m²/month	
Monitoring Point 1 (Site 1A)	31/08/2026	Insoluble Solids	0.20	g/m²/month	
Monitoring Point 1 (Site 1A)	31/08/2026	Soluble Matter	0.55	g/m²/month	
Monitoring Point 1 (Site 1A)	31/08/2026	Ash	0.11	g/m²/month	
Monitoring Point 2 (Site 2A)	31/08/2026	Total Solids	1.39	g/m²/month	
Monitoring Point 2 (Site 2A)	31/08/2026	Insoluble Solids	1.01	g/m²/month	
Monitoring Point 2 (Site 2A)	31/08/2026	Soluble Matter	0.37	g/m²/month	
Monitoring Point 2 (Site 2A)	31/08/2026	Ash	0.93	g/m²/month	
Monitoring Point 3 (Site DD2)	31/08/2026	Total Solids	3.06	g/m²/month	
Monitoring Point 3 (Site DD2)	31/08/2026	Insoluble Solids	1.57	g/m²/month	
Monitoring Point 3 (Site DD2)	31/08/2026	Soluble Matter	1.50	g/m²/month	
Monitoring Point 3 (Site DD2)	31/08/2026	Ash	0.89	g/m²/month	
Monitoring Point 4 (Site DD10)	31/08/2026	Total Solids	3.20	g/m²/month	
Monitoring Point 4 (Site DD10)	31/08/2026	Insoluble Solids	0.85	g/m²/month	
Monitoring Point 4 (Site DD10)	31/08/2026	Soluble Matter	2.35	g/m²/month	
Monitoring Point 4 (Site DD10)	31/08/2026	Ash	0.73	g/m²/month	
June 2026					
Monitoring Point 1 (Site 1A)	23/07/2026	Total Solids	0.54	g/m²/month	
Monitoring Point 1 (Site 1A)	23/07/2026	Insoluble Solids	0.36	g/m²/month	
Monitoring Point 1 (Site 1A)	23/07/2026	Soluble Matter	0.19	g/m²/month	
Monitoring Point 1 (Site 1A)	23/07/2026	Ash	0.24	g/m²/month	
Monitoring Point 2 (Site 2A)	23/07/2026	Total Solids	2.55	g/m²/month	
Monitoring Point 2 (Site 2A)	23/07/2026	Insoluble Solids	1.63	g/m²/month	
Monitoring Point 2 (Site 2A)	23/07/2026	Soluble Matter	0.92	g/m²/month	
Monitoring Point 2 (Site 2A)	23/07/2026	Ash	0.87	g/m²/month	
Monitoring Point 3 (Site DD2)	23/07/2026	Total Solids	4.06	g/m²/month	
Monitoring Point 3 (Site DD2)	23/07/2026	Insoluble Solids	0.99	g/m²/month	
Monitoring Point 3 (Site DD2)	23/07/2026	Soluble Matter	3.06	g/m²/month	
Monitoring Point 3 (Site DD2)	23/07/2026	Ash	0.75	g/m²/month	
Monitoring Point 4 (Site DD10)	23/07/2026	Total Solids	0.91	g/m²/month	
Monitoring Point 4 (Site DD10)	23/07/2026	Insoluble Solids	0.84	g/m²/month	
Monitoring Point 4 (Site DD10)	23/07/2026	Soluble Matter	0.07	g/m²/month	
Monitoring Point 4 (Site DD10)	23/07/2026	Ash	0.81	g/m²/month	
May 2026					
Monitoring Point 1 (Site 1A)	29/06/2026	Total Solids	1.82	g/m²/month	
Monitoring Point 1 (Site 1A)	29/06/2026	Insoluble Solids	0.87	g/m²/month	
Monitoring Point 1 (Site 1A)	29/06/2026	Soluble Matter	0.94	g/m²/month	
Monitoring Point 1 (Site 1A)	29/06/2026	Ash	0.84	g/m²/month	
Monitoring Point 2 (Site 2A)	29/06/2026	Total Solids	3.17	g/m²/month	
Monitoring Point 2 (Site 2A)	29/06/2026	Insoluble Solids	1.38	g/m²/month	

Location	Date Received	Pollutant	Measurement	Unit	Comments
Monitoring Point 2 (Site 2A)	29/06/2026	Soluble Matter	1.79	g/m²/month	
Monitoring Point 2 (Site 2A)	29/06/2026	Ash	1.35	g/m²/month	
Monitoring Point 3 (Site DD2)	29/06/2026	Total Solids	1.19	g/m²/month	
Monitoring Point 3 (Site DD2)	29/06/2026	Insoluble Solids	0.44	g/m²/month	
Monitoring Point 3 (Site DD2)	29/06/2026	Soluble Matter	0.75	g/m²/month	
Monitoring Point 3 (Site DD2)	29/06/2026	Ash	0.44	g/m²/month	
Monitoring Point 4 (Site DD10)	29/06/2026	Total Solids	2.49	g/m²/month	
Monitoring Point 4 (Site DD10)	29/06/2026	Insoluble Solids	0.74	g/m²/month	
Monitoring Point 4 (Site DD10)	29/06/2026	Soluble Matter	1.75	g/m²/month	
Monitoring Point 4 (Site DD10)	29/06/2026	Ash	0.40	g/m²/month	
April 2026					
Monitoring Point 1 (Site 1A)	4/06/2026	Total Solids	1.95	g/m²/month	
Monitoring Point 1 (Site 1A)	4/06/2026	Insoluble Solids	1.29	g/m²/month	
Monitoring Point 1 (Site 1A)	4/06/2026	Soluble Matter	0.66	g/m²/month	
Monitoring Point 1 (Site 1A)	4/06/2026	Ash	0.79	g/m²/month	
Monitoring Point 2 (Site 2A)	4/06/2026	Total Solids	1.16	g/m²/month	
Monitoring Point 2 (Site 2A)	4/06/2026	Insoluble Solids	0.82	g/m²/month	
Monitoring Point 2 (Site 2A)	4/06/2026	Soluble Matter	0.34	g/m²/month	
Monitoring Point 2 (Site 2A)	4/06/2026	Ash	0.61	g/m²/month	
Monitoring Point 3 (Site DD2)	4/06/2026	Total Solids	1.25	g/m²/month	
Monitoring Point 3 (Site DD2)	4/06/2026	Insoluble Solids	1.05	g/m²/month	
Monitoring Point 3 (Site DD2)	4/06/2026	Soluble Matter	0.19	g/m²/month	
Monitoring Point 3 (Site DD2)	4/06/2026	Ash	0.70	g/m²/month	
Monitoring Point 4 (Site DD10)	4/06/2026	Total Solids	1.58	g/m²/month	
Monitoring Point 4 (Site DD10)	4/06/2026	Insoluble Solids	1.16	g/m²/month	
Monitoring Point 4 (Site DD10)	4/06/2026	Soluble Matter	0.42	g/m²/month	
Monitoring Point 4 (Site DD10)	4/06/2026	Ash	0.68	g/m²/month	
March 2026					
Monitoring Point 1 (Site 1A)	12/05/2026	Total Solids	2.05	g/m²/month	
Monitoring Point 1 (Site 1A)	12/05/2026	Insoluble Solids	1.95	g/m²/month	
Monitoring Point 1 (Site 1A)	12/05/2026	Soluble Matter	0.10	g/m²/month	
Monitoring Point 1 (Site 1A)	12/05/2026	Ash	1.09	g/m²/month	
Monitoring Point 2 (Site 2A)	12/05/2026	Total Solids	0.71	g/m²/month	
Monitoring Point 2 (Site 2A)	12/05/2026	Insoluble Solids	0.70	g/m²/month	
Monitoring Point 2 (Site 2A)	12/05/2026	Soluble Matter	0.01	g/m²/month	
Monitoring Point 2 (Site 2A)	12/05/2026	Ash	0.69	g/m²/month	
Monitoring Point 3 (Site DD2)	12/05/2026	Total Solids	1.30	g/m²/month	
Monitoring Point 3 (Site DD2)	12/05/2026	Insoluble Solids	0.87	g/m²/month	
Monitoring Point 3 (Site DD2)	12/05/2026	Soluble Matter	0.43	g/m²/month	
Monitoring Point 3 (Site DD2)	12/05/2026	Ash	0.83	g/m²/month	
Monitoring Point 4 (Site DD10)	12/05/2026	Total Solids	1.69	g/m²/month	
Monitoring Point 4 (Site DD10)	12/05/2026	Insoluble Solids	1.48	g/m²/month	
Monitoring Point 4 (Site DD10)	12/05/2026	Soluble Matter	0.21	g/m²/month	
Monitoring Point 4 (Site DD10)	12/05/2026	Ash	0.97	g/m²/month	
February 2026					
Monitoring Point 1 (Site 1A)	23/03/2026	Total Solids	5.51	g/m²/month	
Monitoring Point 1 (Site 1A)	23/03/2026	Insoluble Solids	3.02	g/m²/month	
Monitoring Point 1 (Site 1A)	23/03/2026	Soluble Matter	2.49	g/m²/month	
Monitoring Point 1 (Site 1A)	23/03/2026	Ash	2.14	g/m²/month	
Monitoring Point 2 (Site 2A)	23/03/2026	Total Solids	5.63	g/m²/month	
Monitoring Point 2 (Site 2A)	23/03/2026	Insoluble Solids	4.05	g/m²/month	
Monitoring Point 2 (Site 2A)	23/03/2026	Soluble Matter	1.58	g/m²/month	
Monitoring Point 2 (Site 2A)	23/03/2026	Ash	1.90	g/m²/month	
Monitoring Point 3 (Site DD2)	23/03/2026	Total Solids	8.59	g/m²/month	
Monitoring Point 3 (Site DD2)	23/03/2026	Insoluble Solids	3.85	g/m²/month	
Monitoring Point 3 (Site DD2)	23/03/2026	Soluble Matter	4.74	g/m²/month	
Monitoring Point 3 (Site DD2)	23/03/2026	Ash	2.23	g/m²/month	
Monitoring Point 4 (Site DD10)	23/03/2026	Total Solids	5.73	g/m²/month	
Monitoring Point 4 (Site DD10)	23/03/2026	Insoluble Solids	3.72	g/m²/month	
Monitoring Point 4 (Site DD10)	23/03/2026	Soluble Matter	2.01	g/m²/month	
Monitoring Point 4 (Site DD10)	23/03/2026	Ash	2.00	g/m²/month	
January 2026					
Monitoring Point 1 (Site 1A)	09/03/2026	Total Solids	6.29	g/m²/month	
Monitoring Point 1 (Site 1A)	09/03/2026	Insoluble Solids	4.99	g/m²/month	
Monitoring Point 1 (Site 1A)	09/03/2026	Soluble Matter	1.31	g/m²/month	
Monitoring Point 1 (Site 1A)	09/03/2026	Ash	2.48	g/m²/month	
Monitoring Point 2 (Site 2A)	09/03/2026	Total Solids	3.71	g/m²/month	
Monitoring Point 2 (Site 2A)	09/03/2026	Insoluble Solids	2.34	g/m²/month	

Location	Date Received	Pollutant	Measurement	Unit	Comments
Monitoring Point 2 (Site 2A)	09/03/2026	Soluble Matter	1.38	g/m²/month	
Monitoring Point 2 (Site 2A)	09/03/2026	Ash	1.07	g/m²/month	
Monitoring Point 3 (Site DD2)	09/03/2026	Total Solids	4.37	g/m²/month	
Monitoring Point 3 (Site DD2)	09/03/2026	Insoluble Solids	4.07	g/m²/month	
Monitoring Point 3 (Site DD2)	09/03/2026	Soluble Matter	0.30	g/m²/month	
Monitoring Point 3 (Site DD2)	09/03/2026	Ash	1.85	g/m²/month	
Monitoring Point 4 (Site DD10)	09/03/2026	Total Solids	3.27	g/m²/month	
Monitoring Point 4 (Site DD10)	09/03/2026	Insoluble Solids	1.99	g/m²/month	
Monitoring Point 4 (Site DD10)	09/03/2026	Soluble Matter	1.29	g/m²/month	
Monitoring Point 4 (Site DD10)	09/03/2026	Ash	1.06	g/m²/month	
December 2025					
Monitoring Point 1 (Site 1A)	28/01/2026	Total Solids	5.80	g/m²/month	High content of dead insects inside the bottle
Monitoring Point 1 (Site 1A)	28/01/2026	Insoluble Solids	3.70	g/m²/month	High content of dead insects inside the bottle
Monitoring Point 1 (Site 1A)	28/01/2026	Soluble Matter	2.10	g/m²/month	High content of dead insects inside the bottle
Monitoring Point 1 (Site 1A)	28/01/2026	Ash	1.70	g/m²/month	High content of dead insects inside the bottle
Monitoring Point 2 (Site 2A)	28/01/2026	Total Solids	15.08	g/m²/month	High content of dead insects inside the bottle
Monitoring Point 2 (Site 2A)	28/01/2026	Insoluble Solids	9.29	g/m²/month	High content of dead insects inside the bottle
Monitoring Point 2 (Site 2A)	28/01/2026	Soluble Matter	5.79	g/m²/month	High content of dead insects inside the bottle
Monitoring Point 2 (Site 2A)	28/01/2026	Ash	2.35	g/m²/month	High content of dead insects inside the bottle
Monitoring Point 3 (Site DD2)	28/01/2026	Total Solids	5.73	g/m²/month	
Monitoring Point 3 (Site DD2)	28/01/2026	Insoluble Solids	3.68	g/m²/month	
Monitoring Point 3 (Site DD2)	28/01/2026	Soluble Matter	2.05	g/m²/month	
Monitoring Point 3 (Site DD2)	28/01/2026	Ash	1.48	g/m²/month	
Monitoring Point 4 (Site DD10)	28/01/2026	Total Solids	7.20	g/m²/month	
Monitoring Point 4 (Site DD10)	28/01/2026	Insoluble Solids	4.30	g/m²/month	
Monitoring Point 4 (Site DD10)	28/01/2026	Soluble Matter	2.90	g/m²/month	
Monitoring Point 4 (Site DD10)	28/01/2026	Ash	1.95	g/m²/month	
November 2025					
Monitoring Point 1 (Site 1A)	21/01/2026	Total Solids	7.55	g/m²/month	
Monitoring Point 1 (Site 1A)	21/01/2026	Insoluble Solids	6.51	g/m²/month	
Monitoring Point 1 (Site 1A)	21/01/2026	Soluble Matter	1.03	g/m²/month	
Monitoring Point 1 (Site 1A)	21/01/2026	Ash	3.30	g/m²/month	
Monitoring Point 2 (Site 2A)	21/01/2026	Total Solids	4.85	g/m²/month	
Monitoring Point 2 (Site 2A)	21/01/2026	Insoluble Solids	4.05	g/m²/month	
Monitoring Point 2 (Site 2A)	21/01/2026	Soluble Matter	0.80	g/m²/month	
Monitoring Point 2 (Site 2A)	21/01/2026	Ash	1.73	g/m²/month	
Monitoring Point 3 (Site DD2)	21/01/2026	Total Solids	5.42	g/m²/month	
Monitoring Point 3 (Site DD2)	21/01/2026	Insoluble Solids	4.26	g/m²/month	
Monitoring Point 3 (Site DD2)	21/01/2026	Soluble Matter	1.16	g/m²/month	
Monitoring Point 3 (Site DD2)	21/01/2026	Ash	2.05	g/m²/month	
Monitoring Point 4 (Site DD10)	21/01/2026	Total Solids	4.49	g/m²/month	
Monitoring Point 4 (Site DD10)	21/01/2026	Insoluble Solids	2.81	g/m²/month	
Monitoring Point 4 (Site DD10)	21/01/2026	Soluble Matter	1.68	g/m²/month	
Monitoring Point 4 (Site DD10)	21/01/2026	Ash	1.52	g/m²/month	
October 2025					
Monitoring Point 1 (Site 1A)	18/11/2025	Total Solids	2.83	g/m²/month	
Monitoring Point 1 (Site 1A)	18/11/2025	Insoluble Solids	1.72	g/m²/month	
Monitoring Point 1 (Site 1A)	18/11/2025	Soluble Matter	1.11	g/m²/month	
Monitoring Point 1 (Site 1A)	18/11/2025	Ash	0.88	g/m²/month	
Monitoring Point 2 (Site 2A)	18/11/2025	Total Solids	2.83	g/m²/month	
Monitoring Point 2 (Site 2A)	18/11/2025	Insoluble Solids	1.72	g/m²/month	
Monitoring Point 2 (Site 2A)	18/11/2025	Soluble Matter	1.11	g/m²/month	
Monitoring Point 2 (Site 2A)	18/11/2025	Ash	0.88	g/m²/month	
Monitoring Point 3 (Site DD2)	18/11/2025	Total Solids	3.23	g/m²/month	
Monitoring Point 3 (Site DD2)	18/11/2025	Insoluble Solids	1.71	g/m²/month	
Monitoring Point 3 (Site DD2)	18/11/2025	Soluble Matter	1.52	g/m²/month	
Monitoring Point 3 (Site DD2)	18/11/2025	Ash	0.89	g/m²/month	
Monitoring Point 4 (Site DD10)	18/11/2025	Total Solids	2.70	g/m²/month	
Monitoring Point 4 (Site DD10)	18/11/2025	Insoluble Solids	1.57	g/m²/month	
Monitoring Point 4 (Site DD10)	18/11/2025	Soluble Matter	1.12	g/m²/month	
Monitoring Point 4 (Site DD10)	18/11/2025	Ash	0.95	g/m²/month	
September 2025					
Monitoring Point 1 (Site 1A)	24/10/2025	Total Solids	2.02	g/m²/month	
Monitoring Point 1 (Site 1A)	24/10/2025	Insoluble Solids	0.51	g/m²/month	
Monitoring Point 1 (Site 1A)	24/10/2025	Soluble Matter	1.52	g/m²/month	
Monitoring Point 1 (Site 1A)	24/10/2025	Ash	0.48	g/m²/month	
Monitoring Point 2 (Site 2A)	24/10/2025	Total Solids	2.15	g/m²/month	
Monitoring Point 2 (Site 2A)	24/10/2025	Insoluble Solids	0.09	g/m²/month	

Location	Date Received	Pollutant	Measurement	Unit	Comments
Monitoring Point 2 (Site 2A)	24/10/2025	Soluble Matter	2.06	g/m²/month	
Monitoring Point 2 (Site 2A)	24/10/2025	Ash	0.08	g/m²/month	
Monitoring Point 3 (Site DD2)	24/10/2025	Total Solids	2.49	g/m²/month	
Monitoring Point 3 (Site DD2)	24/10/2025	Insoluble Solids	0.59	g/m²/month	
Monitoring Point 3 (Site DD2)	24/10/2025	Soluble Matter	1.90	g/m²/month	
Monitoring Point 3 (Site DD2)	24/10/2025	Ash	0.51	g/m²/month	
Monitoring Point 4 (Site DD10)	24/10/2025	Total Solids	2.45	g/m²/month	
Monitoring Point 4 (Site DD10)	24/10/2025	Insoluble Solids	1.12	g/m²/month	
Monitoring Point 4 (Site DD10)	24/10/2025	Soluble Matter	1.33	g/m²/month	
Monitoring Point 4 (Site DD10)	24/10/2025	Ash	0.70	g/m²/month	
August 2025					
Monitoring Point 1 (Site 1A)	24/09/2025	Total Solids	1.67	g/m²/month	
Monitoring Point 1 (Site 1A)	24/09/2025	Insoluble Solids	1.50	g/m²/month	
Monitoring Point 1 (Site 1A)	24/09/2025	Soluble Matter	0.17	g/m²/month	
Monitoring Point 1 (Site 1A)	24/09/2025	Ash	0.74	g/m²/month	
Monitoring Point 2 (Site 2A)	24/09/2025	Total Solids	0.44	g/m²/month	
Monitoring Point 2 (Site 2A)	24/09/2025	Insoluble Solids	0.42	g/m²/month	
Monitoring Point 2 (Site 2A)	24/09/2025	Soluble Matter	0.03	g/m²/month	
Monitoring Point 2 (Site 2A)	24/09/2025	Ash	0.20	g/m²/month	
Monitoring Point 3 (Site DD2)	24/09/2025	Total Solids	0.99	g/m²/month	
Monitoring Point 3 (Site DD2)	24/09/2025	Insoluble Solids	0.72	g/m²/month	
Monitoring Point 3 (Site DD2)	24/09/2025	Soluble Matter	0.27	g/m²/month	
Monitoring Point 3 (Site DD2)	24/09/2025	Ash	0.46	g/m²/month	
Monitoring Point 4 (Site DD10)	24/09/2025	Total Solids	1.15	g/m²/month	
Monitoring Point 4 (Site DD10)	24/09/2025	Insoluble Solids	1.08	g/m²/month	
Monitoring Point 4 (Site DD10)	24/09/2025	Soluble Matter	0.07	g/m²/month	
Monitoring Point 4 (Site DD10)	24/09/2025	Ash	0.74	g/m²/month	
July 2025					
Monitoring Point 1 (Site 1A)	22/08/2025	Total Solids	1.68	g/m²/month	
Monitoring Point 1 (Site 1A)	22/08/2025	Insoluble Solids	1.33	g/m²/month	
Monitoring Point 1 (Site 1A)	22/08/2025	Soluble Matter	0.35	g/m²/month	
Monitoring Point 1 (Site 1A)	22/08/2025	Ash	0.59	g/m²/month	
Monitoring Point 2 (Site 2A)	22/08/2025	Total Solids	1.84	g/m²/month	
Monitoring Point 2 (Site 2A)	22/08/2025	Insoluble Solids	0.70	g/m²/month	
Monitoring Point 2 (Site 2A)	22/08/2025	Soluble Matter	1.14	g/m²/month	
Monitoring Point 2 (Site 2A)	22/08/2025	Ash	0.45	g/m²/month	
Monitoring Point 3 (Site DD2)	22/08/2025	Total Solids	1.46	g/m²/month	
Monitoring Point 3 (Site DD2)	22/08/2025	Insoluble Solids	0.24	g/m²/month	
Monitoring Point 3 (Site DD2)	22/08/2025	Soluble Matter	1.22	g/m²/month	
Monitoring Point 3 (Site DD2)	22/08/2025	Ash	0.13	g/m²/month	
Monitoring Point 4 (Site DD10)	22/08/2025	Total Solids	1.41	g/m²/month	
Monitoring Point 4 (Site DD10)	22/08/2025	Insoluble Solids	0.58	g/m²/month	
Monitoring Point 4 (Site DD10)	22/08/2025	Soluble Matter	0.83	g/m²/month	
Monitoring Point 4 (Site DD10)	22/08/2025	Ash	0.28	g/m²/month	
June 2025					
Monitoring Point 1 (Site 1A)	22/07/2025	Total Solids	4.76	g/m²/month	
Monitoring Point 1 (Site 1A)	22/07/2025	Insoluble Solids	3.54	g/m²/month	
Monitoring Point 1 (Site 1A)	22/07/2025	Soluble Matter	1.23	g/m²/month	
Monitoring Point 1 (Site 1A)	22/07/2025	Ash	1.48	g/m²/month	
Monitoring Point 2 (Site 2A)	22/07/2025	Total Solids	1.22	g/m²/month	
Monitoring Point 2 (Site 2A)	22/07/2025	Insoluble Solids	0.30	g/m²/month	
Monitoring Point 2 (Site 2A)	22/07/2025	Soluble Matter	0.92	g/m²/month	
Monitoring Point 2 (Site 2A)	22/07/2025	Ash	0.09	g/m²/month	
Monitoring Point 3 (Site DD2)	22/07/2025	Total Solids	1.70	g/m²/month	
Monitoring Point 3 (Site DD2)	22/07/2025	Insoluble Solids	0.40	g/m²/month	
Monitoring Point 3 (Site DD2)	22/07/2025	Soluble Matter	1.31	g/m²/month	
Monitoring Point 3 (Site DD2)	22/07/2025	Ash	0.24	g/m²/month	
Monitoring Point 4 (Site DD10)	22/07/2025	Total Solids	1.02	g/m²/month	
Monitoring Point 4 (Site DD10)	22/07/2025	Insoluble Solids	0.86	g/m²/month	
Monitoring Point 4 (Site DD10)	22/07/2025	Soluble Matter	0.16	g/m²/month	
Monitoring Point 4 (Site DD10)	22/07/2025	Ash	0.41	g/m²/month	

Qualifications / Notes

Air Emissions Monitoring — Dust Deposition Gauge.

ND = no data (e.g. sample contaminated). Results are provided by the analysing laboratory.

Location	Date Received	Pollutant	Measurement	Unit	Comments

Dunmore Quarry Monitoring Locations.



LEGEND

Site Boundary

Water Discharge Monitoring Point

Deposited Dust Monitoring Point

Weather Analysis Monitoring Point

Blast Monitoring Point

High Volume Air Sampling Point

Environmental Monitoring Report

Air / Dust Monitoring — PM10 (High Volume Air Sampler)

Dunmore Quarry

November 2026 Report

Reporting period: July 2025 to October 2026. Air Quality Monitoring is conducted as per condition M2.2 of EPL 77.

Dunmore Quarry Information	
Premise Details	Boral – Dunmore Quarry
Address	Princes Highway, Dunmore NSW, 2529
Licensee	Boral Resources (NSW) PTY LTD
EPL No	77
EPL Location	EPA website - Licence 77

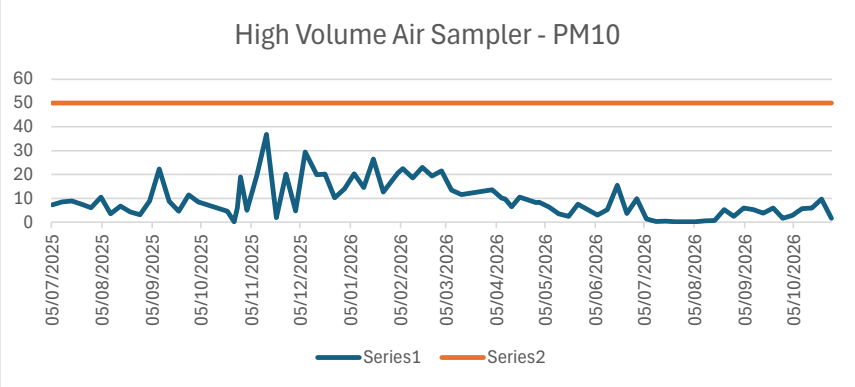

PM10 (µg/m³)

Location	Sample Date	Date Received	Pollutant	Monitoring Frequency	Measurement	Limit	Unit	Comments
Monitoring Point 5	28/10/2026	10/11/2026	PM10	6 days	1.54	50	µg/m³	
Monitoring Point 5	22/10/2026	10/11/2026	PM10	6 days	9.63	50	µg/m³	
Monitoring Point 5	16/10/2026	10/11/2026	PM10	6 days	5.94	50	µg/m³	
Monitoring Point 5	10/10/2026	21/10/2026	PM10	6 days	5.64	50	µg/m³	
Monitoring Point 5	04/10/2026	21/10/2026	PM10	6 days	2.79	50	µg/m³	
Monitoring Point 5	28/09/2026	21/10/2026	PM10	6 days	1.60	50	µg/m³	
Monitoring Point 5	22/09/2026	21/10/2026	PM10	6 days	6.00	50	µg/m³	
Monitoring Point 5	16/09/2026	21/10/2026	PM10	6 days	3.80	50	µg/m³	
Monitoring Point 5	10/09/2026	21/10/2026	PM10	6 days	5.23	50	µg/m³	
Monitoring Point 5	04/09/2026	21/10/2026	PM10	6 days	5.94	50	µg/m³	
Monitoring Point 5	29/08/2026	21/09/2026	PM10	6 days	2.44	50	µg/m³	
Monitoring Point 5	23/08/2026	21/09/2026	PM10	6 days	5.23	50	µg/m³	
Monitoring Point 5	17/08/2026	21/09/2026	PM10	6 days	0.60	50	µg/m³	
Monitoring Point 5	11/08/2026	21/09/2026	PM10	6 days	0.50	50	µg/m³	
Monitoring Point 5	05/08/2026	25/08/2026	PM10	6 days	0.18	50	µg/m³	
Monitoring Point 5	30/07/2026	25/08/2026	PM10	6 days	0.12	50	µg/m³	
Monitoring Point 5	24/07/2026	25/08/2026	PM10	6 days	0.12	50	µg/m³	
Monitoring Point 5	18/07/2026	25/08/2026	PM10	6 days	0.36	50	µg/m³	
Monitoring Point 5	12/07/2026	25/08/2026	PM10	6 days	0.30	50	µg/m³	
Monitoring Point 5	06/07/2026	25/08/2026	PM10	6 days	1.25	50	µg/m³	
Monitoring Point 5	30/06/2026	29/07/2026	PM10	6 days	9.74	50	µg/m³	
Monitoring Point 5	24/06/2026	29/07/2026	PM10	6 days	3.62	50	µg/m³	
Monitoring Point 5	18/06/2026	29/07/2026	PM10	6 days	15.45	50	µg/m³	
Monitoring Point 5	12/06/2026	29/07/2026	PM10	6 days	5.23	50	µg/m³	
Monitoring Point 5	06/06/2026	29/07/2026	PM10	6 days	2.97	50	µg/m³	
Monitoring Point 5	01/06/2026	26/06/2026	PM10	6 days	4.82	50	µg/m³	
Monitoring Point 5	25/05/2026	26/06/2026	PM10	6 days	7.43	50	µg/m³	
Monitoring Point 5	19/05/2026	26/06/2026	PM10	6 days	2.38	50	µg/m³	
Monitoring Point 5	13/05/2026	29/06/2026	PM10	6 days	3.45	50	µg/m³	
Monitoring Point 5	07/05/2026	26/06/2026	PM10	6 days	6.24	50	µg/m³	
Monitoring Point 5	01/05/2026	26/06/2026	PM10	6 days	8.32	50	µg/m³	
Monitoring Point 5	29/04/2026	26/06/2026	PM10	6 days	8.26	50	µg/m³	
Monitoring Point 5	19/04/2026	26/06/2026	PM10	6 days	10.52	50	µg/m³	
Monitoring Point 5	14/04/2026	26/06/2026	PM10	6 days	6.36	50	µg/m³	
Monitoring Point 5	10/04/2026	26/06/2026	PM10	6 days	9.69	50	µg/m³	
Monitoring Point 5	08/04/2026	14/05/2026	PM10	6 days	10.05	50	µg/m³	
Monitoring Point 5	02/04/2026	14/05/2026	PM10	6 days	13.56	50	µg/m³	
Monitoring Point 5	14/03/2026	14/05/2026	PM10	6 days	11.47	50	µg/m³	
Monitoring Point 5	08/03/2026	14/05/2026	PM10	6 days	13.49	50	µg/m³	
Monitoring Point 5	02/03/2026	19/03/2026	PM10	6 days	21.57	50	µg/m³	

Location	Sample Date	Date Received	Pollutant	Monitoring Frequency	Measurement	Limit	Unit	Comments
Monitoring Point 5	24/02/2026	19/03/2026	PM10	6 days	19.31	50	µg/m³	
Monitoring Point 5	18/02/2026	19/03/2026	PM10	6 days	22.99	50	µg/m³	
Monitoring Point 5	12/02/2026	25/02/2026	PM10	6 days	18.54	50	µg/m³	
Monitoring Point 5	06/02/2026	25/02/2026	PM10	6 days	22.46	50	µg/m³	
Monitoring Point 5	03/02/2026	25/02/2026	PM10	6 days	20.74	50	µg/m³	
Monitoring Point 5	25/01/2026	25/02/2026	PM10	6 days	12.60	50	µg/m³	
Monitoring Point 5	19/01/2026	25/02/2026	PM10	6 days	26.44	50	µg/m³	
Monitoring Point 5	13/01/2026	25/02/2026	PM10	6 days	14.44	50	µg/m³	
Monitoring Point 5	07/01/2026	21/01/2026	PM10	6 days	20.33	50	µg/m³	
Monitoring Point 5	01/01/2026	21/01/2026	PM10	6 days	14.02	50	µg/m³	
Monitoring Point 5	26/12/2025	21/01/2026	PM10	6 days	10.22	50	µg/m³	
Monitoring Point 5	20/12/2025	21/01/2026	PM10	6 days	20.26	50	µg/m³	
Monitoring Point 5	15/12/2025	21/01/2026	PM10	6 days	19.92	50	µg/m³	
Monitoring Point 5	08/12/2025	21/01/2026	PM10	6 days	29.53	50	µg/m³	
Monitoring Point 5	02/12/2025	12/12/2025	PM10	6 days	4.63	50	µg/m³	
Monitoring Point 5	26/11/2025	12/12/2025	PM10	6 days	20.14	50	µg/m³	
Monitoring Point 5	20/11/2025	12/12/2025	PM10	6 days	1.78	50	µg/m³	
Monitoring Point 5	14/11/2025	12/12/2025	PM10	6 days	36.84	50	µg/m³	
Monitoring Point 5	08/11/2025	12/12/2025	PM10	6 days	19.55	50	µg/m³	
Monitoring Point 5	02/11/2025	12/11/2025	PM10	6 days	4.93	50	µg/m³	
Monitoring Point 5	29/10/2025	12/11/2025	PM10	6 days	18.95	50	µg/m³	
Monitoring Point 5	27/10/2025	12/11/2025	PM10	6 days	5.82	50	µg/m³	
Monitoring Point 5	25/10/2025	12/11/2025	PM10	6 days	0.18	50	µg/m³	
Monitoring Point 5	21/10/2025	12/11/2025	PM10	6 days	4.52	50	µg/m³	
Monitoring Point 5	03/10/2025	12/11/2025	PM10	6 days	8.44	50	µg/m³	
Monitoring Point 5	27/09/2025	14/10/2025	PM10	6 days	11.45	50	µg/m³	
Monitoring Point 5	21/09/2025	14/10/2025	PM10	6 days	4.57	50	µg/m³	
Monitoring Point 5	15/09/2025	14/10/2025	PM10	6 days	8.72	50	µg/m³	
Monitoring Point 5	09/09/2025	14/10/2025	PM10	6 days	22.30	50	µg/m³	
Monitoring Point 5	03/09/2025	14/10/2025	PM10	6 days	8.84	50	µg/m³	
Monitoring Point 5	28/08/2025	15/09/2025	PM10	6 days	3.14	50	µg/m³	
Monitoring Point 5	22/08/2025	15/09/2025	PM10	6 days	4.33	50	µg/m³	
Monitoring Point 5	16/08/2025	15/09/2025	PM10	6 days	6.70	50	µg/m³	
Monitoring Point 5	10/08/2025	15/09/2025	PM10	6 days	3.50	50	µg/m³	
Monitoring Point 5	04/08/2025	22/08/2025	PM10	6 days	10.50	50	µg/m³	
Monitoring Point 5	29/07/2025	4/08/2025	PM10	6 days	6.05	50	µg/m³	
Monitoring Point 5	23/07/2025	4/08/2025	PM10	6 days	7.53	50	µg/m³	
Monitoring Point 5	17/07/2025	4/08/2025	PM10	6 days	8.84	50	µg/m³	
Monitoring Point 5	11/07/2025	4/08/2025	PM10	6 days	8.42	50	µg/m³	
Monitoring Point 5	05/07/2025	4/08/2025	PM10	6 days	7.30	50	µg/m³	

Qualifications / Notes

Air Emissions Monitoring — High Volume Air Sampler. Sampled every 6 days. Daily limit 50 µg/m³.

Dunmore Quarry Monitoring Locations.

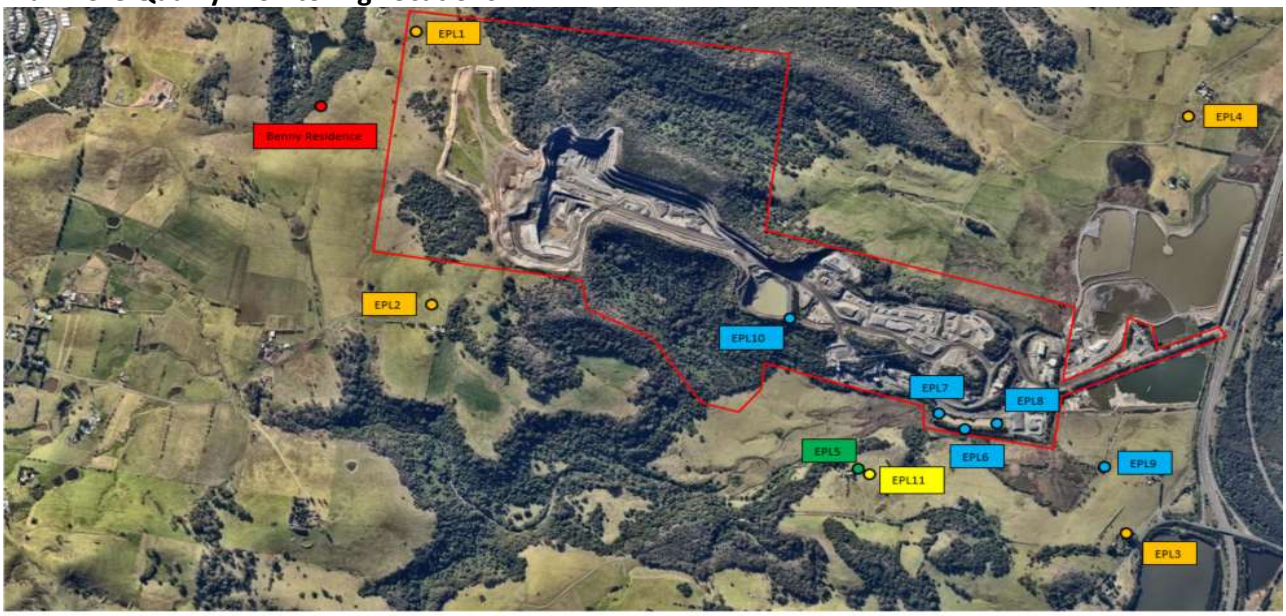

LEGEND

Site Boundary
Water Discharge Monitoring Point
Deposited Dust Monitoring Point
Weather Analysis Monitoring Point
Blast Monitoring Point
High Volume Air Sampling Point

Environmental Monitoring Report

Water Monitoring

Dunmore Quarry

November 2026 Report

Reporting period: July 2025 to October 2026. Water Quality Monitoring is conducted as per condition M2.3 of EPL 77.

Dunmore Quarry Information

Premise Details	Boral – Dunmore Quarry
Address	Princes Highway, Dunmore NSW, 2529
Licensee	Boral Resources (NSW) PTY LTD
EPL No	77
EPL Location	EPA website - Licence 77

Water Quality

Location	Date	Monitoring Frequency	Pollutant	Measurement	Unit	Comment
October 2026						
Monitoring Point 6		Daily during discharge	n/a	ND	n/a	No Discharge
Monitoring Point 7		Daily during discharge	pH	ND	pH	No Discharge
Monitoring Point 7		Daily during discharge	Conductivity	ND	µs/cm	No Discharge
Monitoring Point 7		Daily during discharge	TSS	ND	mg/L	No Discharge
Monitoring Point 7		Daily during discharge	Turbidity	ND	NTU	No Discharge
Monitoring Point 7		Daily during discharge	Oil & Grease	ND	mg/L	No Discharge
Monitoring Point 9		Daily during discharge	pH	ND	pH	No Discharge
Monitoring Point 9		Daily during discharge	Conductivity	ND	µs/cm	No Discharge
Monitoring Point 9		Daily during discharge	TSS	ND	mg/L	No Discharge
Monitoring Point 9		Daily during discharge	Turbidity	ND	NTU	No Discharge
Monitoring Point 9		Daily during discharge	Oil & Grease	ND	mg/L	No Discharge
Monitoring Point 10		Daily during discharge	n/a	ND	n/a	No Discharge
September 2026						
Monitoring Point 6		Daily during discharge	n/a	ND	n/a	No Discharge
Monitoring Point 7		Daily during discharge	pH	ND	pH	No Discharge
Monitoring Point 7		Daily during discharge	Conductivity	ND	µs/cm	No Discharge
Monitoring Point 7		Daily during discharge	TSS	ND	mg/L	No Discharge
Monitoring Point 7		Daily during discharge	Turbidity	ND	NTU	No Discharge
Monitoring Point 7		Daily during discharge	Oil & Grease	ND	mg/L	No Discharge
Monitoring Point 9		Daily during discharge	pH	ND	pH	No Discharge
Monitoring Point 9		Daily during discharge	Conductivity	ND	µs/cm	No Discharge
Monitoring Point 9		Daily during discharge	TSS	ND	mg/L	No Discharge
Monitoring Point 9		Daily during discharge	Turbidity	ND	NTU	No Discharge
Monitoring Point 9		Daily during discharge	Oil & Grease	ND	mg/L	No Discharge
Monitoring Point 10		Daily during discharge	n/a	ND	n/a	No Discharge
August 2026						
Monitoring Point 6		Daily during discharge	n/a	ND	n/a	No Discharge
Monitoring Point 7		Daily during discharge	pH	ND	pH	No Discharge
Monitoring Point 7		Daily during discharge	Conductivity	ND	µs/cm	No Discharge
Monitoring Point 7		Daily during discharge	TSS	ND	mg/L	No Discharge
Monitoring Point 7		Daily during discharge	Turbidity	ND	NTU	No Discharge
Monitoring Point 7		Daily during discharge	Oil & Grease	ND	mg/L	No Discharge
Monitoring Point 9		Daily during discharge	pH	ND	pH	No Discharge
Monitoring Point 9		Daily during discharge	Conductivity	ND	µs/cm	No Discharge
Monitoring Point 9		Daily during discharge	TSS	ND	mg/L	No Discharge
Monitoring Point 9		Daily during discharge	Turbidity	ND	NTU	No Discharge
Monitoring Point 9		Daily during discharge	Oil & Grease	ND	mg/L	No Discharge
Monitoring Point 10		Daily during discharge	n/a	ND	n/a	No Discharge
July 2026						
Monitoring Point 6		Daily during discharge	n/a	ND	n/a	No Discharge
Monitoring Point 7		Daily during discharge	pH	ND	pH	No Discharge
Monitoring Point 7		Daily during discharge	Conductivity	ND	µs/cm	No Discharge
Monitoring Point 7		Daily during discharge	TSS	ND	mg/L	No Discharge
Monitoring Point 7		Daily during discharge	Turbidity	ND	NTU	No Discharge
Monitoring Point 7		Daily during discharge	Oil & Grease	ND	mg/L	No Discharge
Monitoring Point 9		Daily during discharge	pH	ND	pH	No Discharge
Monitoring Point 9		Daily during discharge	Conductivity	ND	µs/cm	No Discharge
Monitoring Point 9		Daily during discharge	TSS	ND	mg/L	No Discharge
Monitoring Point 9		Daily during discharge	Turbidity	ND	NTU	No Discharge
Monitoring Point 9		Daily during discharge	Oil & Grease	ND	mg/L	No Discharge
Monitoring Point 10		Daily during discharge	n/a	ND	n/a	No Discharge
June 2026						
Monitoring Point 6		Daily during discharge	n/a	ND	n/a	No Discharge
Monitoring Point 7		Daily during discharge	pH	ND	pH	No Discharge
Monitoring Point 7		Daily during discharge	Conductivity	ND	µs/cm	No Discharge

Location	Date	Monitoring Frequency	Pollutant	Measurement	Unit	Comment
Monitoring Point 7		Daily during discharge	TSS	ND	mg/L	No Discharge
Monitoring Point 7		Daily during discharge	Turbidity	ND	NTU	No Discharge
Monitoring Point 7		Daily during discharge	Oil & Grease	ND	mg/L	No Discharge
Monitoring Point 9		Daily during discharge	pH	ND	pH	No Discharge
Monitoring Point 9		Daily during discharge	Conductivity	ND	µs/cm	No Discharge
Monitoring Point 9		Daily during discharge	TSS	ND	mg/L	No Discharge
Monitoring Point 9		Daily during discharge	Turbidity	ND	NTU	No Discharge
Monitoring Point 9		Daily during discharge	Oil & Grease	ND	mg/L	No Discharge
Monitoring Point 10		Daily during discharge	n/a	ND	n/a	No Discharge
May 2026						
Monitoring Point 6		Daily during discharge	n/a	ND	n/a	No Discharge
Monitoring Point 7		Daily during discharge	pH	ND	pH	No Discharge
Monitoring Point 7		Daily during discharge	Conductivity	ND	µs/cm	No Discharge
Monitoring Point 7		Daily during discharge	TSS	ND	mg/L	No Discharge
Monitoring Point 7		Daily during discharge	Turbidity	ND	NTU	No Discharge
Monitoring Point 7		Daily during discharge	Oil & Grease	ND	mg/L	No Discharge
Monitoring Point 9		Daily during discharge	pH	ND	pH	No Discharge
Monitoring Point 9		Daily during discharge	Conductivity	ND	µs/cm	No Discharge
Monitoring Point 9		Daily during discharge	TSS	ND	mg/L	No Discharge
Monitoring Point 9		Daily during discharge	Turbidity	ND	NTU	No Discharge
Monitoring Point 9		Daily during discharge	Oil & Grease	ND	mg/L	No Discharge
Monitoring Point 10		Daily during discharge	n/a	ND	n/a	No Discharge
April 2026						
Monitoring Point 6		Daily during discharge	n/a	ND	n/a	No Discharge
Monitoring Point 7		Daily during discharge	pH	ND	pH	No Discharge
Monitoring Point 7		Daily during discharge	Conductivity	ND	µs/cm	No Discharge
Monitoring Point 7		Daily during discharge	TSS	ND	mg/L	No Discharge
Monitoring Point 7		Daily during discharge	Turbidity	ND	NTU	No Discharge
Monitoring Point 7		Daily during discharge	Oil & Grease	ND	mg/L	No Discharge
Monitoring Point 9		Daily during discharge	pH	ND	pH	No Discharge
Monitoring Point 9		Daily during discharge	Conductivity	ND	µs/cm	No Discharge
Monitoring Point 9		Daily during discharge	TSS	ND	mg/L	No Discharge
Monitoring Point 9		Daily during discharge	Turbidity	ND	NTU	No Discharge
Monitoring Point 9		Daily during discharge	Oil & Grease	ND	mg/L	No Discharge
Monitoring Point 10		Daily during discharge	n/a	ND	n/a	No Discharge
March 2026						
Monitoring Point 6		Daily during discharge	n/a	ND	n/a	No Discharge
Monitoring Point 7		Daily during discharge	pH	ND	pH	No Discharge
Monitoring Point 7		Daily during discharge	Conductivity	ND	µs/cm	No Discharge
Monitoring Point 7		Daily during discharge	TSS	ND	mg/L	No Discharge
Monitoring Point 7		Daily during discharge	Turbidity	ND	NTU	No Discharge
Monitoring Point 7		Daily during discharge	Oil & Grease	ND	mg/L	No Discharge
Monitoring Point 9		Daily during discharge	pH	ND	pH	No Discharge
Monitoring Point 9		Daily during discharge	Conductivity	ND	µs/cm	No Discharge
Monitoring Point 9		Daily during discharge	TSS	ND	mg/L	No Discharge
Monitoring Point 9		Daily during discharge	Turbidity	ND	NTU	No Discharge
Monitoring Point 9		Daily during discharge	Oil & Grease	ND	mg/L	No Discharge
Monitoring Point 10		Daily during discharge	n/a	ND	n/a	No Discharge
February 2026						
Monitoring Point 6		Daily during discharge	n/a	ND	n/a	No Discharge
Monitoring Point 7		Daily during discharge	pH	ND	pH	No Discharge
Monitoring Point 7		Daily during discharge	Conductivity	ND	µs/cm	No Discharge
Monitoring Point 7		Daily during discharge	TSS	ND	mg/L	No Discharge
Monitoring Point 7		Daily during discharge	Turbidity	ND	NTU	No Discharge
Monitoring Point 7		Daily during discharge	Oil & Grease	ND	mg/L	No Discharge
Monitoring Point 9		Daily during discharge	pH	ND	pH	No Discharge
Monitoring Point 9		Daily during discharge	Conductivity	ND	µs/cm	No Discharge
Monitoring Point 9		Daily during discharge	TSS	ND	mg/L	No Discharge
Monitoring Point 9		Daily during discharge	Turbidity	ND	NTU	No Discharge
Monitoring Point 9		Daily during discharge	Oil & Grease	ND	mg/L	No Discharge
Monitoring Point 10		Daily during discharge	n/a	ND	n/a	No Discharge
January 2026						
Monitoring Point 6		Daily during discharge	n/a	ND	n/a	
Monitoring Point 7	23/01/2026	Daily during discharge	pH	7.64	pH	
Monitoring Point 7	23/01/2026	Daily during discharge	Conductivity	331	µs/cm	
Monitoring Point 7	23/01/2026	Daily during discharge	TSS	10	mg/L	
Monitoring Point 7	23/01/2026	Daily during discharge	Turbidity	7.9	NTU	
Monitoring Point 7	23/01/2026	Daily during discharge	Oil & Grease	<5	mg/L	
Monitoring Point 9	23/01/2026	Daily during discharge	pH	7.61	pH	
Monitoring Point 9	23/01/2026	Daily during discharge	Conductivity	365	µs/cm	
Monitoring Point 9	23/01/2026	Daily during discharge	TSS	<5	mg/L	
Monitoring Point 9	23/01/2026	Daily during discharge	Turbidity	2.8	NTU	
Monitoring Point 9	23/01/2026	Daily during discharge	Oil & Grease	<5	mg/L	
Monitoring Point 10		Daily during discharge	n/a	ND	n/a	
Monitoring Point 6		Daily during discharge	n/a	ND	n/a	
Monitoring Point 7	22/01/2026	Daily during discharge	pH	7.59	pH	
Monitoring Point 7	22/01/2026	Daily during discharge	Conductivity	325	µs/cm	

Location	Date	Monitoring Frequency	Pollutant	Measurement	Unit	Comment
Monitoring Point 7	22/01/2026	Daily during discharge	TSS	5	mg/L	
Monitoring Point 7	22/01/2026	Daily during discharge	Turbidity	3.9	NTU	
Monitoring Point 7	22/01/2026	Daily during discharge	Oil & Grease	<5	mg/L	
Monitoring Point 9	22/01/2026	Daily during discharge	pH	7.60	pH	
Monitoring Point 9	22/01/2026	Daily during discharge	Conductivity	355	µs/cm	
Monitoring Point 9	22/01/2026	Daily during discharge	TSS	<5	mg/L	
Monitoring Point 9	22/01/2026	Daily during discharge	Turbidity	3.2	NTU	
Monitoring Point 9	22/01/2026	Daily during discharge	Oil & Grease	<5	mg/L	
Monitoring Point 10		Daily during discharge	n/a	ND	n/a	
Monitoring Point 6		Daily during discharge	n/a	ND	n/a	
Monitoring Point 7	21/01/2026	Daily during discharge	pH	7.64	pH	
Monitoring Point 7	21/01/2026	Daily during discharge	Conductivity	331	µs/cm	
Monitoring Point 7	21/01/2026	Daily during discharge	TSS	17	mg/L	
Monitoring Point 7	21/01/2026	Daily during discharge	Turbidity	22.4	NTU	
Monitoring Point 7	21/01/2026	Daily during discharge	Oil & Grease	<5	mg/L	
Monitoring Point 9	21/01/2026	Daily during discharge	pH	7.17	pH	
Monitoring Point 9	21/01/2026	Daily during discharge	Conductivity	336	µs/cm	
Monitoring Point 9	21/01/2026	Daily during discharge	TSS	7	mg/L	
Monitoring Point 9	21/01/2026	Daily during discharge	Turbidity	4.6	NTU	
Monitoring Point 9	21/01/2026	Daily during discharge	Oil & Grease	<5	mg/L	
Monitoring Point 10		Daily during discharge	n/a	ND	n/a	
Monitoring Point 6		Daily during discharge	n/a	ND	n/a	
Monitoring Point 7	20/01/2026	Daily during discharge	pH	7.53	pH	
Monitoring Point 7	20/01/2026	Daily during discharge	Conductivity	327	µs/cm	
Monitoring Point 7	20/01/2026	Daily during discharge	TSS	164	mg/L	
Monitoring Point 7	20/01/2026	Daily during discharge	Turbidity	270	NTU	
Monitoring Point 7	20/01/2026	Daily during discharge	Oil & Grease	<5	mg/L	
Monitoring Point 9	20/01/2026	Daily during discharge	pH	7.03	pH	
Monitoring Point 9	20/01/2026	Daily during discharge	Conductivity	321	µs/cm	
Monitoring Point 9	20/01/2026	Daily during discharge	TSS	8	mg/L	
Monitoring Point 9	20/01/2026	Daily during discharge	Turbidity	11.1	NTU	
Monitoring Point 9	20/01/2026	Daily during discharge	Oil & Grease	<5	mg/L	
Monitoring Point 10		Daily during discharge	n/a	ND	n/a	
Monitoring Point 6		Daily during discharge	n/a	ND	n/a	
Monitoring Point 7	19/01/2026	Daily during discharge	pH	8.12	pH	
Monitoring Point 7	19/01/2026	Daily during discharge	Conductivity	308	µs/cm	
Monitoring Point 7	19/01/2026	Daily during discharge	TSS	246	mg/L	
Monitoring Point 7	19/01/2026	Daily during discharge	Turbidity	492	NTU	
Monitoring Point 7	19/01/2026	Daily during discharge	Oil & Grease	<5	mg/L	
Monitoring Point 9	19/01/2026	Daily during discharge	pH	7.32	pH	
Monitoring Point 9	19/01/2026	Daily during discharge	Conductivity	303	µs/cm	
Monitoring Point 9	19/01/2026	Daily during discharge	TSS	9	mg/L	
Monitoring Point 9	19/01/2026	Daily during discharge	Turbidity	16.7	NTU	
Monitoring Point 9	19/01/2026	Daily during discharge	Oil & Grease	<5	mg/L	
Monitoring Point 10		Daily during discharge	n/a	ND	n/a	
Monitoring Point 6		Daily during discharge	n/a	ND	n/a	
Monitoring Point 7	18/01/2026	Daily during discharge	pH	7.98	pH	
Monitoring Point 7	18/01/2026	Daily during discharge	Conductivity	290	µs/cm	
Monitoring Point 7	18/01/2026	Daily during discharge	TSS	346	mg/L	
Monitoring Point 7	18/01/2026	Daily during discharge	Turbidity	245	NTU	
Monitoring Point 7	18/01/2026	Daily during discharge	Oil & Grease	-	mg/L	Oil & Grease sample jar broken during handling – no data available
Monitoring Point 9	18/01/2026	Daily during discharge	pH	7.15	pH	
Monitoring Point 9	18/01/2026	Daily during discharge	Conductivity	380	µs/cm	
Monitoring Point 9	18/01/2026	Daily during discharge	TSS	33	mg/L	
Monitoring Point 9	18/01/2026	Daily during discharge	Turbidity	48.5	NTU	
Monitoring Point 9	18/01/2026	Daily during discharge	Oil & Grease	<5	mg/L	
Monitoring Point 10		Daily during discharge	n/a	ND	n/a	
December 2025						
Monitoring Point 6		Daily during discharge	n/a	ND	n/a	No Discharge
Monitoring Point 7		Daily during discharge	n/a	ND	n/a	No Discharge
Monitoring Point 9		Daily during discharge	n/a	ND	n/a	No Discharge
Monitoring Point 10		Daily during discharge	n/a	ND	n/a	No Discharge
November 2025						
Monitoring Point 6		Daily during discharge	n/a	ND	n/a	No Discharge
Monitoring Point 7		Daily during discharge	n/a	ND	n/a	No Discharge
Monitoring Point 9		Daily during discharge	n/a	ND	n/a	No Discharge
Monitoring Point 10		Daily during discharge	n/a	ND	n/a	No Discharge
October 2025						
Monitoring Point 6		Daily during discharge	n/a	ND	n/a	No Discharge
Monitoring Point 7		Daily during discharge	pH	ND	pH	No Discharge
Monitoring Point 7		Daily during discharge	Conductivity	ND	µs/cm	No Discharge
Monitoring Point 7		Daily during discharge	TSS	ND	mg/L	No Discharge
Monitoring Point 7		Daily during discharge	Turbidity	ND	NTU	No Discharge
Monitoring Point 7		Daily during discharge	Oil & Grease	ND	mg/L	No Discharge
Monitoring Point 9		Daily during discharge	pH	ND	pH	No Discharge
Monitoring Point 9		Daily during discharge	Conductivity	ND	µs/cm	No Discharge
Monitoring Point 9		Daily during discharge	TSS	ND	mg/L	No Discharge
Monitoring Point 9		Daily during discharge	Turbidity	ND	NTU	No Discharge

Location	Date	Monitoring Frequency	Pollutant	Measurement	Unit	Comment
Monitoring Point 9		Daily during discharge	Oil & Grease	ND	mg/L	No Discharge
Monitoring Point 10		Daily during discharge	n/a	ND	n/a	No Discharge
September 2025						
Monitoring Point 6		Daily during discharge	n/a	ND	n/a	No Discharge
Monitoring Point 7	16/09/2025	Daily during discharge	pH	7.96	pH	Uncontrolled discharge following 121mm rainfall event
Monitoring Point 7	16/09/2025	Daily during discharge	Conductivity	417	µs/cm	
Monitoring Point 7	16/09/2025	Daily during discharge	TSS	109	mg/L	
Monitoring Point 7	16/09/2025	Daily during discharge	Turbidity	211	NTU	
Monitoring Point 7	16/09/2025	Daily during discharge	Oil & Grease	<5	mg/L	
Monitoring Point 9	16/09/2025	Daily during discharge	pH	7.26	pH	Uncontrolled discharge following 121mm rainfall event
Monitoring Point 9	16/09/2025	Daily during discharge	Conductivity	262	µs/cm	
Monitoring Point 9	16/09/2025	Daily during discharge	TSS	30	mg/L	
Monitoring Point 9	16/09/2025	Daily during discharge	Turbidity	32	NTU	
Monitoring Point 9	16/09/2025	Daily during discharge	Oil & Grease	<5	mg/L	
Monitoring Point 10		Daily during discharge	n/a	ND	n/a	No Discharge
Monitoring Point 6		Daily during discharge	n/a	ND	n/a	No Discharge
Monitoring Point 7	15/09/2025	Daily during discharge	pH	8.04	pH	Uncontrolled discharge following 121mm rainfall event
Monitoring Point 7	15/09/2025	Daily during discharge	Conductivity	372	µs/cm	
Monitoring Point 7	15/09/2025	Daily during discharge	TSS	173	mg/L	
Monitoring Point 7	15/09/2025	Daily during discharge	Turbidity	278	NTU	
Monitoring Point 7	15/09/2025	Daily during discharge	Oil & Grease	<5	mg/L	
Monitoring Point 9	15/09/2025	Daily during discharge	pH	7.39	pH	Uncontrolled discharge following 121mm rainfall event
Monitoring Point 9	15/09/2025	Daily during discharge	Conductivity	236	µs/cm	
Monitoring Point 9	15/09/2025	Daily during discharge	TSS	29	mg/L	
Monitoring Point 9	15/09/2025	Daily during discharge	Turbidity	37.5	NTU	
Monitoring Point 9	15/09/2025	Daily during discharge	Oil & Grease	<5	mg/L	
Monitoring Point 10		Daily during discharge	n/a	ND	n/a	No Discharge
Monitoring Point 6		Daily during discharge	n/a	ND	n/a	No Discharge
Monitoring Point 7	14/09/2025	Daily during discharge	pH	7.95	pH	Uncontrolled discharge following 121mm rainfall event
Monitoring Point 7	14/09/2025	Daily during discharge	Conductivity	314	µs/cm	
Monitoring Point 7	14/09/2025	Daily during discharge	TSS	150	mg/L	
Monitoring Point 7	14/09/2025	Daily during discharge	Turbidity	280	NTU	
Monitoring Point 7	14/09/2025	Daily during discharge	Oil & Grease	<5	mg/L	
Monitoring Point 9	14/09/2025	Daily during discharge	pH	7.27	pH	Uncontrolled discharge following 121mm rainfall event
Monitoring Point 9	14/09/2025	Daily during discharge	Conductivity	217	µs/cm	
Monitoring Point 9	14/09/2025	Daily during discharge	TSS	30	mg/L	
Monitoring Point 9	14/09/2025	Daily during discharge	Turbidity	37.7	NTU	
Monitoring Point 9	14/09/2025	Daily during discharge	Oil & Grease	<5	mg/L	
Monitoring Point 10		Daily during discharge	n/a	ND	n/a	No Discharge
Monitoring Point 6		Daily during discharge	n/a	ND	n/a	No Discharge
Monitoring Point 7	13/09/2025	Daily during discharge	pH	7.45	pH	Uncontrolled discharge following 121mm rainfall event
Monitoring Point 7	13/09/2025	Daily during discharge	Conductivity	218	µs/cm	
Monitoring Point 7	13/09/2025	Daily during discharge	TSS	23	mg/L	
Monitoring Point 7	13/09/2025	Daily during discharge	Turbidity	51.4	NTU	
Monitoring Point 7	13/09/2025	Daily during discharge	Oil & Grease	<5	mg/L	
Monitoring Point 9	13/09/2025	Daily during discharge	pH	7.47	pH	Uncontrolled discharge following 121mm rainfall event
Monitoring Point 9	13/09/2025	Daily during discharge	Conductivity	215	µs/cm	
Monitoring Point 9	13/09/2025	Daily during discharge	TSS	14	mg/L	
Monitoring Point 9	13/09/2025	Daily during discharge	Turbidity	34.1	NTU	
Monitoring Point 9	13/09/2025	Daily during discharge	Oil & Grease	<5	mg/L	
Monitoring Point 10		Daily during discharge	n/a	ND	n/a	No Discharge
Monitoring Point 6		Daily during discharge	n/a	ND	n/a	No Discharge
Monitoring Point 7	12/09/2025	Daily during discharge	pH	7.08	pH	Uncontrolled discharge following 121mm rainfall event
Monitoring Point 7	12/09/2025	Daily during discharge	Conductivity	196	µs/cm	
Monitoring Point 7	12/09/2025	Daily during discharge	TSS	54	mg/L	
Monitoring Point 7	12/09/2025	Daily during discharge	Turbidity	89.3	NTU	
Monitoring Point 7	12/09/2025	Daily during discharge	Oil & Grease	<5	mg/L	
Monitoring Point 9	12/09/2025	Daily during discharge	pH	7.09	pH	Uncontrolled discharge following 121mm rainfall event
Monitoring Point 9	12/09/2025	Daily during discharge	Conductivity	174	µs/cm	
Monitoring Point 9	12/09/2025	Daily during discharge	TSS	20	mg/L	
Monitoring Point 9	12/09/2025	Daily during discharge	Turbidity	45.7	NTU	
Monitoring Point 9	12/09/2025	Daily during discharge	Oil & Grease	<5	mg/L	
Monitoring Point 10		Daily during discharge	n/a	ND	n/a	No Discharge
August 2025						
Monitoring Point 6		Daily during discharge	n/a	ND	n/a	No Discharge
Monitoring Point 7	25/08/2025	Daily during discharge	pH	7.22	pH	Uncontrolled discharge following 154mm rainfall event
Monitoring Point 7	25/08/2025	Daily during discharge	Conductivity	316	µs/cm	
Monitoring Point 7	25/08/2025	Daily during discharge	TSS	17	mg/L	
Monitoring Point 7	25/08/2025	Daily during discharge	Turbidity	86.6	NTU	
Monitoring Point 7	25/08/2025	Daily during discharge	Oil & Grease	<5	mg/L	
Monitoring Point 9	25/08/2025	Daily during discharge	pH	7.21	pH	Uncontrolled discharge following 154mm rainfall event
Monitoring Point 9	25/08/2025	Daily during discharge	Conductivity	246	µs/cm	
Monitoring Point 9	25/08/2025	Daily during discharge	TSS	10	mg/L	
Monitoring Point 9	25/08/2025	Daily during discharge	Turbidity	24.9	NTU	
Monitoring Point 9	25/08/2025	Daily during discharge	Oil & Grease	<5	mg/L	
Monitoring Point 10		Daily during discharge	n/a	ND	n/a	No Discharge
Monitoring Point 6		Daily during discharge	n/a	ND	n/a	No Discharge
Monitoring Point 7	24/08/2025	Daily during discharge	pH	7.08	pH	Uncontrolled discharge following 154mm rainfall
Monitoring Point 7	24/08/2025	Daily during discharge	Conductivity	340	µs/cm	
Monitoring Point 7	24/08/2025	Daily during discharge	TSS	86	mg/L	

Location	Date	Monitoring Frequency	Pollutant	Measurement	Unit	Comment
Monitoring Point 7	24/08/2025	Daily during discharge	Turbidity	130	NTU	event
Monitoring Point 7	24/08/2025	Daily during discharge	Oil & Grease	<5	mg/L	
Monitoring Point 9	24/08/2025	Daily during discharge	pH	6.47	pH	Uncontrolled discharge following 154mm rainfall event
Monitoring Point 9	24/08/2025	Daily during discharge	Conductivity	223	µs/cm	
Monitoring Point 9	24/08/2025	Daily during discharge	TSS	7	mg/L	
Monitoring Point 9	24/08/2025	Daily during discharge	Turbidity	28.2	NTU	
Monitoring Point 9	24/08/2025	Daily during discharge	Oil & Grease	<5	mg/L	
Monitoring Point 10		Daily during discharge	n/a	ND	n/a	No Discharge
Monitoring Point 6		Daily during discharge	n/a	ND	n/a	No Discharge
Monitoring Point 7	23/08/2025	Daily during discharge	pH	7.51	pH	Uncontrolled discharge following 154mm rainfall event
Monitoring Point 7	23/08/2025	Daily during discharge	Conductivity	240	µs/cm	
Monitoring Point 7	23/08/2025	Daily during discharge	TSS	62	mg/L	
Monitoring Point 7	23/08/2025	Daily during discharge	Turbidity	152	NTU	
Monitoring Point 7	23/08/2025	Daily during discharge	Oil & Grease	<5	mg/L	
Monitoring Point 9	23/08/2025	Daily during discharge	pH	7.22	pH	Uncontrolled discharge following 154mm rainfall event
Monitoring Point 9	23/08/2025	Daily during discharge	Conductivity	182	µs/cm	
Monitoring Point 9	23/08/2025	Daily during discharge	TSS	12	mg/L	
Monitoring Point 9	23/08/2025	Daily during discharge	Turbidity	39.7	NTU	
Monitoring Point 9	23/08/2025	Daily during discharge	Oil & Grease	<5	mg/L	
Monitoring Point 10		Daily during discharge	n/a	ND	n/a	No Discharge
Monitoring Point 6		Daily during discharge	n/a	ND	n/a	No Discharge
Monitoring Point 7	22/08/2025	Daily during discharge	pH	7.91	pH	Uncontrolled discharge following 154mm rainfall event
Monitoring Point 7	22/08/2025	Daily during discharge	Conductivity	275	µs/cm	
Monitoring Point 7	22/08/2025	Daily during discharge	TSS	304	mg/L	
Monitoring Point 7	22/08/2025	Daily during discharge	Turbidity	571	NTU	
Monitoring Point 7	22/08/2025	Daily during discharge	Oil & Grease	<5	mg/L	
Monitoring Point 9	22/08/2025	Daily during discharge	pH	7.2	pH	Uncontrolled discharge following 154mm rainfall event
Monitoring Point 9	22/08/2025	Daily during discharge	Conductivity	145	µs/cm	
Monitoring Point 9	22/08/2025	Daily during discharge	TSS	16	mg/L	
Monitoring Point 9	22/08/2025	Daily during discharge	Turbidity	48.2	NTU	
Monitoring Point 9	22/08/2025	Daily during discharge	Oil & Grease	<5	mg/L	
Monitoring Point 10		Daily during discharge	n/a	ND	n/a	No Discharge
Monitoring Point 6		Daily during discharge	n/a	ND	n/a	No Discharge
Monitoring Point 7	21/08/2025	Daily during discharge	pH	7.9	pH	Uncontrolled discharge following 154mm rainfall event
Monitoring Point 7	21/08/2025	Daily during discharge	Conductivity	305	µs/cm	
Monitoring Point 7	21/08/2025	Daily during discharge	TSS	145	mg/L	
Monitoring Point 7	21/08/2025	Daily during discharge	Turbidity	475	NTU	
Monitoring Point 7	21/08/2025	Daily during discharge	Oil & Grease	<5	mg/L	
Monitoring Point 9	21/08/2025	Daily during discharge	pH	-	pH	Site unreachable due to flooding
Monitoring Point 9	21/08/2025	Daily during discharge	Conductivity	-	µs/cm	
Monitoring Point 9	21/08/2025	Daily during discharge	TSS	-	mg/L	
Monitoring Point 9	21/08/2025	Daily during discharge	Turbidity	-	NTU	
Monitoring Point 9	21/08/2025	Daily during discharge	Oil & Grease	-	mg/L	
Monitoring Point 10		Daily during discharge	n/a	ND	n/a	No Discharge
Monitoring Point 6		Daily during discharge	n/a	ND	n/a	No Discharge
Monitoring Point 7	07/08/2025	Daily during discharge	pH	7.98	pH	Uncontrolled discharge following 97mm rainfall event
Monitoring Point 7	07/08/2025	Daily during discharge	Conductivity	393	µs/cm	
Monitoring Point 7	07/08/2025	Daily during discharge	TSS	106	mg/L	
Monitoring Point 7	07/08/2025	Daily during discharge	Turbidity	182	NTU	
Monitoring Point 7	07/08/2025	Daily during discharge	Oil & Grease	<5	mg/L	
Monitoring Point 9	07/08/2025	Daily during discharge	pH	7.62	pH	Uncontrolled discharge following 97mm rainfall event
Monitoring Point 9	07/08/2025	Daily during discharge	Conductivity	262	µs/cm	
Monitoring Point 9	07/08/2025	Daily during discharge	TSS	<5	mg/L	
Monitoring Point 9	07/08/2025	Daily during discharge	Turbidity	15.6	NTU	
Monitoring Point 9	07/08/2025	Daily during discharge	Oil & Grease	<5	mg/L	
Monitoring Point 10		Daily during discharge	n/a	ND	n/a	No Discharge
Monitoring Point 6		Daily during discharge	n/a	ND	n/a	No Discharge
Monitoring Point 7	06/08/2025	Daily during discharge	pH	7.94	pH	Uncontrolled discharge following 97mm rainfall event
Monitoring Point 7	06/08/2025	Daily during discharge	Conductivity	373	µs/cm	
Monitoring Point 7	06/08/2025	Daily during discharge	TSS	109	mg/L	
Monitoring Point 7	06/08/2025	Daily during discharge	Turbidity	283	NTU	
Monitoring Point 7	06/08/2025	Daily during discharge	Oil & Grease	<5	mg/L	
Monitoring Point 9	06/08/2025	Daily during discharge	pH	7.34	pH	Uncontrolled discharge following 97mm rainfall event
Monitoring Point 9	06/08/2025	Daily during discharge	Conductivity	266	µs/cm	
Monitoring Point 9	06/08/2025	Daily during discharge	TSS	7	mg/L	
Monitoring Point 9	06/08/2025	Daily during discharge	Turbidity	21.3	NTU	
Monitoring Point 9	06/08/2025	Daily during discharge	Oil & Grease	<5	mg/L	
Monitoring Point 10		Daily during discharge	n/a	ND	n/a	No Discharge
Monitoring Point 6		Daily during discharge	n/a	ND	n/a	No Discharge
Monitoring Point 7	05/08/2025	Daily during discharge	pH	7.71	pH	Uncontrolled discharge following 97mm rainfall event
Monitoring Point 7	05/08/2025	Daily during discharge	Conductivity	357	µs/cm	
Monitoring Point 7	05/08/2025	Daily during discharge	TSS	120	mg/L	
Monitoring Point 7	05/08/2025	Daily during discharge	Turbidity	319	NTU	
Monitoring Point 7	05/08/2025	Daily during discharge	Oil & Grease	<5	mg/L	
Monitoring Point 9	05/08/2025	Daily during discharge	pH	7.4	pH	Uncontrolled discharge following 97mm rainfall event
Monitoring Point 9	05/08/2025	Daily during discharge	Conductivity	243	µs/cm	
Monitoring Point 9	05/08/2025	Daily during discharge	TSS	8	mg/L	
Monitoring Point 9	05/08/2025	Daily during discharge	Turbidity	26.7	NTU	
Monitoring Point 9	05/08/2025	Daily during discharge	Oil & Grease	<5	mg/L	
Monitoring Point 10		Daily during discharge	n/a	ND	n/a	No Discharge

Location	Date	Monitoring Frequency	Pollutant	Measurement	Unit	Comment
Monitoring Point 6		Daily during discharge	n/a	ND	n/a	No Discharge
Monitoring Point 7	04/08/2025	Daily during discharge	pH	7.97	pH	Uncontrolled discharge following 97mm rainfall event
Monitoring Point 7	04/08/2025	Daily during discharge	Conductivity	345	µs/cm	
Monitoring Point 7	04/08/2025	Daily during discharge	TSS	164	mg/L	
Monitoring Point 7	04/08/2025	Daily during discharge	Turbidity	425	NTU	
Monitoring Point 7	04/08/2025	Daily during discharge	Oil & Grease	<5	mg/L	
Monitoring Point 9	04/08/2025	Daily during discharge	pH	7.19	pH	Uncontrolled discharge following 97mm rainfall event
Monitoring Point 9	04/08/2025	Daily during discharge	Conductivity	221	µs/cm	
Monitoring Point 9	04/08/2025	Daily during discharge	TSS	10	mg/L	
Monitoring Point 9	04/08/2025	Daily during discharge	Turbidity	37.4	NTU	
Monitoring Point 9	04/08/2025	Daily during discharge	Oil & Grease	<5	mg/L	
Monitoring Point 10		Daily during discharge	n/a	ND	n/a	No Discharge
Monitoring Point 6		Daily during discharge	n/a	ND	n/a	No Discharge
Monitoring Point 7	03/08/2025	Daily during discharge	pH	7.95	pH	Uncontrolled discharge following 97mm rainfall event
Monitoring Point 7	03/08/2025	Daily during discharge	Conductivity	341	µs/cm	
Monitoring Point 7	03/08/2025	Daily during discharge	TSS	299	mg/L	
Monitoring Point 7	03/08/2025	Daily during discharge	Turbidity	580	NTU	
Monitoring Point 7	03/08/2025	Daily during discharge	Oil & Grease	<5	mg/L	
Monitoring Point 9	03/08/2025	Daily during discharge	pH	7.21	pH	Uncontrolled discharge following 97mm rainfall event
Monitoring Point 9	03/08/2025	Daily during discharge	Conductivity	199	µs/cm	
Monitoring Point 9	03/08/2025	Daily during discharge	TSS	31	mg/L	
Monitoring Point 9	03/08/2025	Daily during discharge	Turbidity	53.1	NTU	
Monitoring Point 9	03/08/2025	Daily during discharge	Oil & Grease	<5	mg/L	
Monitoring Point 10		Daily during discharge	n/a	ND	n/a	No Discharge
July 2025						
Monitoring Point 6		Daily during discharge	n/a	ND	n/a	No Discharge
Monitoring Point 7	02/07/2025	Daily during discharge	Conductivity	265	µs/cm	Uncontrolled discharge following 124mm rainfall event
Monitoring Point 7	02/07/2025	Daily during discharge	Oil & Grease	<5	mg/L	
Monitoring Point 7	02/07/2025	Daily during discharge	pH	7.94	pH	
Monitoring Point 7	02/07/2025	Daily during discharge	TSS	407	mg/L	
Monitoring Point 7	02/07/2025	Daily during discharge	Turbidity	926	NTU	
Monitoring Point 9	02/07/2025	Daily during discharge	Conductivity		µs/cm	Sampling site was unreachable due to flooding
Monitoring Point 9	02/07/2025	Daily during discharge	Oil & Grease		mg/L	
Monitoring Point 9	02/07/2025	Daily during discharge	pH		pH	
Monitoring Point 9	02/07/2025	Daily during discharge	TSS		mg/L	
Monitoring Point 9	02/07/2025	Daily during discharge	Turbidity		NTU	
Monitoring Point 10		Daily during discharge	n/a	ND	n/a	No Discharge
Monitoring Point 6		Daily during discharge	n/a	ND	n/a	No Discharge
Monitoring Point 7	03/07/2025	Daily during discharge	Conductivity	273	µs/cm	Uncontrolled discharge following 124mm rainfall event
Monitoring Point 7	03/07/2025	Daily during discharge	Oil & Grease	<5	mg/L	
Monitoring Point 7	03/07/2025	Daily during discharge	pH	7.6	pH	
Monitoring Point 7	03/07/2025	Daily during discharge	TSS	231	mg/L	
Monitoring Point 7	03/07/2025	Daily during discharge	Turbidity	543	NTU	
Monitoring Point 9	03/07/2025	Daily during discharge	Conductivity	167	µs/cm	Uncontrolled discharge following 124mm rainfall event
Monitoring Point 9	03/07/2025	Daily during discharge	Oil & Grease	<5	mg/L	
Monitoring Point 9	03/07/2025	Daily during discharge	pH	7.4	pH	
Monitoring Point 9	03/07/2025	Daily during discharge	TSS	10	mg/L	
Monitoring Point 9	03/07/2025	Daily during discharge	Turbidity	37.1	NTU	
Monitoring Point 10		Daily during discharge	n/a	ND	n/a	No Discharge
Monitoring Point 6		Daily during discharge	n/a	ND	n/a	No Discharge
Monitoring Point 7	04/07/2025	Daily during discharge	Conductivity	300	µs/cm	Uncontrolled discharge following 124mm rainfall event
Monitoring Point 7	04/07/2025	Daily during discharge	Oil & Grease	6	mg/L	
Monitoring Point 7	04/07/2025	Daily during discharge	pH	7.69	pH	
Monitoring Point 7	04/07/2025	Daily during discharge	TSS	166	mg/L	
Monitoring Point 7	04/07/2025	Daily during discharge	Turbidity	375	NTU	
Monitoring Point 9	04/07/2025	Daily during discharge	Conductivity	198	µs/cm	Uncontrolled discharge following 124mm rainfall event
Monitoring Point 9	04/07/2025	Daily during discharge	Oil & Grease	<5	mg/L	
Monitoring Point 9	04/07/2025	Daily during discharge	pH	7.18	pH	
Monitoring Point 9	04/07/2025	Daily during discharge	TSS	8	mg/L	
Monitoring Point 9	04/07/2025	Daily during discharge	Turbidity	26.3	NTU	
Monitoring Point 10		Daily during discharge	n/a	ND	n/a	No Discharge
Monitoring Point 6		Daily during discharge	n/a	ND	n/a	No Discharge
Monitoring Point 7	05/07/2025	Daily during discharge	Conductivity	311	µs/cm	Uncontrolled discharge following 124mm rainfall event
Monitoring Point 7	05/07/2025	Daily during discharge	Oil & Grease	<5	mg/L	
Monitoring Point 7	05/07/2025	Daily during discharge	pH	7.26	pH	
Monitoring Point 7	05/07/2025	Daily during discharge	TSS	153	mg/L	
Monitoring Point 7	05/07/2025	Daily during discharge	Turbidity	368	NTU	
Monitoring Point 9	05/07/2025	Daily during discharge	Conductivity	217	µs/cm	Uncontrolled discharge following 124mm rainfall event
Monitoring Point 9	05/07/2025	Daily during discharge	Oil & Grease	<5	mg/L	
Monitoring Point 9	05/07/2025	Daily during discharge	pH	6.8	pH	
Monitoring Point 9	05/07/2025	Daily during discharge	TSS	13	mg/L	
Monitoring Point 9	05/07/2025	Daily during discharge	Turbidity	22	NTU	
Monitoring Point 10		Daily during discharge	n/a	ND	n/a	No Discharge
Monitoring Point 6		Daily during discharge	n/a	ND	n/a	No Discharge
Monitoring Point 7	06/07/2025	Daily during discharge	Conductivity	338	µs/cm	Uncontrolled discharge following 124mm rainfall event
Monitoring Point 7	06/07/2025	Daily during discharge	Oil & Grease	<5	mg/L	
Monitoring Point 7	06/07/2025	Daily during discharge	pH	7.65	pH	
Monitoring Point 7	06/07/2025	Daily during discharge	TSS	140	mg/L	
Monitoring Point 7	06/07/2025	Daily during discharge	Turbidity	311	NTU	
Monitoring Point 9	06/07/2025	Daily during discharge	Conductivity	239	µs/cm	

Location	Date	Monitoring Frequency	Pollutant	Measurement	Unit	Comment
Monitoring Point 9	06/07/2025	Daily during discharge	Oil & Grease	<5	mg/L	Uncontrolled discharge following 124mm rainfall event
Monitoring Point 9	06/07/2025	Daily during discharge	pH	7.14	pH	
Monitoring Point 9	06/07/2025	Daily during discharge	TSS	10	mg/L	
Monitoring Point 9	06/07/2025	Daily during discharge	Turbidity	19.1	NTU	
Monitoring Point 10		Daily during discharge	n/a	ND	n/a	No Discharge

Qualifications / Notes

Sampling only required at Monitoring Points 6, 7, 9 and 10 during discharge from site.

ND denotes no discharge. NV denotes not visible.

Dunmore Quarry Monitoring Locations



LEGEND

Site Boundary

Water Discharge Monitoring Point

Deposited Dust Monitoring Point

Weather Analysis Monitoring Point

Blast Monitoring Point

High Volume Air Sampling Point

Environmental Monitoring Report

Blasting Monitoring

Dunmore Quarry

November 2026 Report

Reporting period: July 2025 to October 2026. Blast monitoring is conducted as per condition L4 of EPL 77.

Dunmore Quarry Information	
Premise Details	Boral – Dunmore Quarry
Address	Princes Highway, Dunmore NSW, 2529
Licensee	Boral Resources (NSW) PTY LTD
EPL No	77
EPL Location	EPA website - Licence 77

Blast Monitoring Results

Monitoring Location	Blast Date	Results Received	Time	Ground Vibration (mm/s)	Overpressure (dBL)	Compliant	Comments
Benny Residence	2-Nov-2026	3-Nov-2026	13:38	0.28	105.7	Y	
Benny Residence	30-Oct-2026	3-Nov-2026	12:35	0.63	101.4	Y	
Benny Residence	21-Oct-2026	22-Oct-2026	10:16	0.20	95.8	Y	
Benny Residence	8-Oct-2026	12-Oct-2026	13:08	0.06	93.9	Y	
Benny Residence	21-Sep-2026	22-Sep-2026	13:24	0.44	103.4	Y	
Benny Residence	7-Sep-2026	8-Sep-2026	12:26	0.22	100.5	Y	
Benny Residence	6-Aug-2026	7-Aug-2026	13:38	0.28	100.5	Y	
Benny Residence	27-Jul-2026	27-Jul-2026	14:10	0.32	93.9	Y	
Benny Residence	2-Jul-2026	2-Jul-2026	13:14	0.34	96.3	Y	
Benny Residence	*There were no blasts in June*						
Benny Residence	13-May-2026	14-May-26	12:20	0.27	103.3	Y	
Benny Residence	16-Apr-2026	17-Apr-26	14:00	0.26	96.7	Y	
Benny Residence	09-Mar-2026	10-Mar-26	15:00	0.06	95.5	Y	
Benny Residence	05-Feb-2026	6-Feb-26	11:00	0.06	96.3	Y	
Benny Residence	*There were no blasts in January*						
Benny Residence	*There were no blasts in December*						
Benny Residence	14-Nov-2025	14-Nov-25	10:30	0.05	94.5	Y	
Benny Residence	*There were no blasts in October*						
Benny Residence	24-Sep-2025	25-Sep-25	12:54	0.39	100.9	Y	
Benny Residence	02-Sep-2025	3-Sep-25	13:46	0.27	99.1	Y	
Benny Residence	06-Aug-2025	7-August-25	13:38	0.28	100.5	Y	
Benny Residence	16-Jul-2025	17-July-25	13:45	0.41	100.2	Y	

Qualifications / Notes

Overpressure must not exceed 120 dB(Lin Peak) at any time; and must not exceed 115 dB(Lin Peak) for more than 5% of blasts over the reporting period.

Ground vibration peak particle velocity must not exceed 10 mm/s at any time; and must not exceed 5 mm/s for more than 5% of blasts over the reporting period.

Blast monitoring is measured at the Benny Property. 'No Trigger' means the value was below instrument sensitivity and is deemed compliant.

Dunmore Quarry Monitoring Locations.

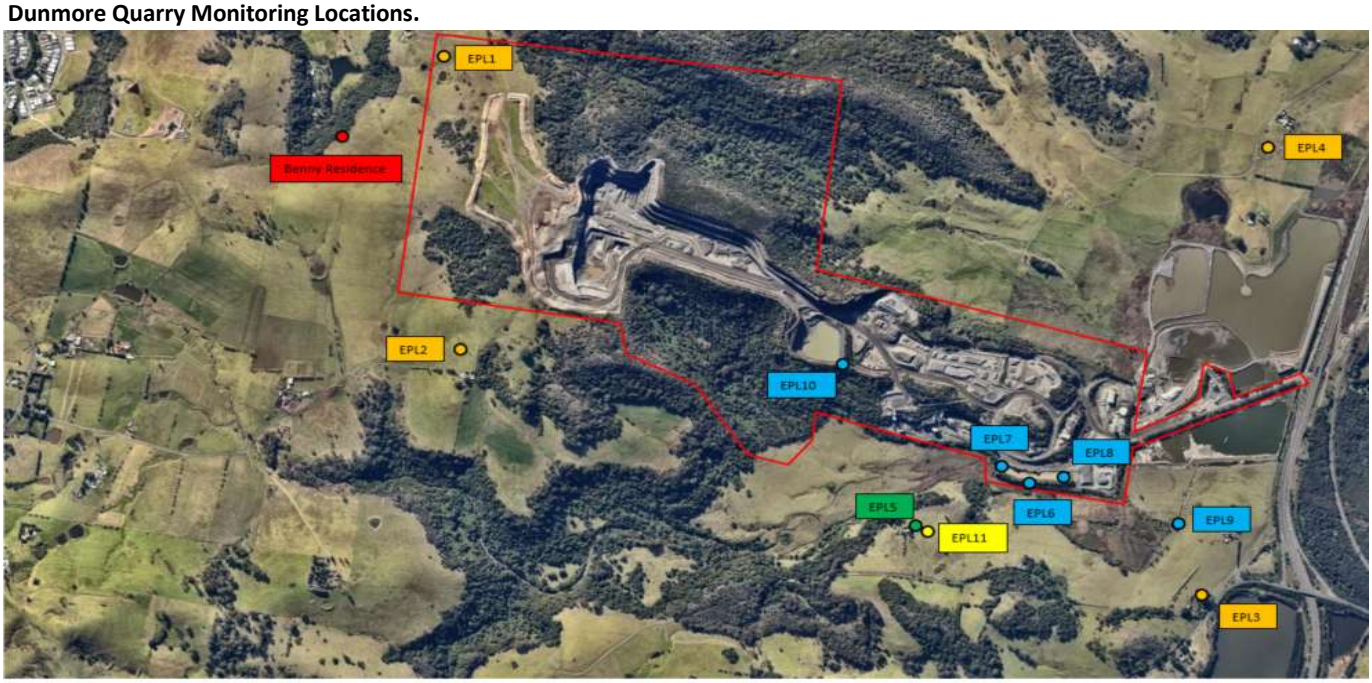

LEGEND

Site Boundary | Water Discharge Monitoring Point | Deposited Dust Monitoring Point | Weather Analysis Monitoring Point

Blast Monitoring Point | High Volume Air Sampling Point